

**NOTICE!!**

**These documents have been scanned!**

**Do not place un-scanned documents beneath this notice!**

**Do not remove this notice from this file!**

GPO Jacket No. 560-102  
Print Order 61540  
Rise Business Services, LLC  
Job=AZ15 5/6/2019



Box Number= AZ15021



Claim Begin-End: AMC435542-AMC435552

1 Initial Receipt



AZ15021-9

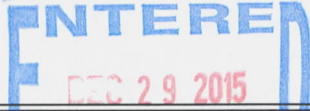
AMC435500-AMC435942



**United States Department of the Interior**  
**Bureau of Land Management**  
 LANDS/RECREATION & PLANNING  
 ONE N CENTRAL AVE  
 PHOENIX, AZ 85004 -2203  
 Phone: 602-417-9200

Receipt

No: 3455659

|  |  |
|--|--|
| <b>Transaction #:</b> 3555275  |  |
| <b>Date of Transaction:</b> 12/16/2015                                 |  |
| <b>CUSTOMER:</b>   |  |
| KEITH GEORGE<br>33795 S PARK LN<br>BLACK CANYON CITY, AZ 85324-9662 US |  |

| LINE #        | QTY   | DESCRIPTION   | REMARKS | UNIT PRICE | TOTAL             |
|---------------|-------|---|---------|------------|-------------------|
| 1             | 11.00 | LOCATABLE MINERALS / MINING CLAIMS-NEW, UNADJUD, ONE OR MORE AUTH NOS / NEW MINING CLAIMS LOCATION FEE<br><b>CASES:</b> AMC435542/\$37.00, AMC435543/\$37.00, AMC435544/\$37.00, AMC435545/\$37.00, AMC435546/\$37.00, AMC435547/\$37.00, AMC435548/\$37.00, AMC435549/\$37.00, AMC435550/\$37.00, AMC435551/\$37.00, AMC435552/\$37.00               |         | - n/a -    | 407.00            |
| 2             | 11.00 | LOCATABLE MINERALS / MINING CLAIMS-NEW, UNADJUD, ONE OR MORE AUTH NOS / NEW MINING CLAIM PROCESSING FEE<br><b>CASES:</b> AMC435542/\$20.00, AMC435543/\$20.00, AMC435544/\$20.00, AMC435545/\$20.00, AMC435546/\$20.00, AMC435547/\$20.00, AMC435548/\$20.00, AMC435549/\$20.00, AMC435550/\$20.00, AMC435551/\$20.00, AMC435552/\$20.00              |         | - n/a -    | 220.00            |
| 3             | 11.00 | LOCATABLE MINERALS / MINING CLAIMS-NEW, UNADJUD, ONE OR MORE AUTH NOS / NEW MINING CLAIMS MAINTENANCE FEE<br><b>CASES:</b> AMC435542/\$155.00, AMC435543/\$155.00, AMC435544/\$155.00, AMC435545/\$155.00, AMC435546/\$155.00, AMC435547/\$155.00, AMC435548/\$155.00, AMC435549/\$155.00, AMC435550/\$155.00, AMC435551/\$155.00, AMC435552/\$155.00 |         | - n/a -    | 1705.00           |
| <b>TOTAL:</b> |       |   |         |            | <b>\$2,332.00</b> |

PAYMENT INFORMATION

|   |           |  |             |            |
|---|-----------|--|-------------|------------|
| 1 | AMOUNT:   | 2332.00  | POSTMARKED: | N/A        |
|   | TYPE:     | CHECK  | RECEIVED:   | 12/16/2015 |
|   | CHECK NO: | 231  |             |            |
|   | NAME:     | GEORGE, KEITH<br>33795 S PARK LN<br>BLACK CANYON CITY AZ 85324-9662 US |             |            |

|         |
|---------|
| REMARKS |
|         |

This receipt was generated by the automated BLM Collections and Billing System and is a paper representation of a portion of the official electronic record contained therein.

**NOTICE!!**

**These documents have been scanned!**

**Do not place un-scanned documents beneath this notice!**

**Do not remove this notice from this file!**

GPO Jacket No. 560-102  
Print Order 61540  
Rise Business Services, LLC  
Job=AZ15 5/6/2019



Box Number= AZ15021



Claim Begin-End: AMC435542-AMC435552

2 Correspondence



AZ15021-9

AMC435500-AMC435942

**United States Department of the Interior**  
**Bureau of Land Management**  
 DIV OF LANDS, MINRLS & ENERGY  
 ONE N CENTRAL AVE  
 PHOENIX, AZ 85004 -4427  
 Phone: 602-417-9200

Receipt

No: 4061408

|   |  |
|---|--|
| <b>Transaction #:</b> 4173040   |  |
| <b>Date of Transaction:</b> 01/08/2018                                  |  |
| CUSTOMER:   |  |
| ROBERT MELMER<br>33795 S PARK LN<br>BLACK CANYON CITY, AZ 85324-9662 US |  |

| LINE #        | QTY  | DESCRIPTION   | REMARKS        | UNIT PRICE | TOTAL           |
|---------------|------|---|----------------|------------|-----------------|
| 1             | 1.00 | LOCATABLE MINERALS / MINING CLAIMS-<br>NOT NEW-UNADJUD, ONE AUTH NO. ONLY /<br>MINING CLAIM MONEY RECEIVED<br>CASES: AMC435542/\$100.00 | POL<br>2017/10 | - n/a -    | 100.00          |
| <b>TOTAL:</b> |      |   |                |            | <b>\$100.00</b> |

| PAYMENT INFORMATION |           |   |                      |
|---------------------|-----------|---|----------------------|
| 1                   | AMOUNT:   | 100.00  | POSTMARKED: N/A      |
|                     | TYPE:     | CHECK   | RECEIVED: 01/04/2018 |
|                     | CHECK NO: | 4934001732  |                      |
|                     | NAME:     | MELMER, ROBERT<br>33795 S PARK LN<br>BLACK CANYON CITY AZ 85324-9662 US |                      |

|         |
|---------|
| REMARKS |
|         |

This receipt was generated by the automated BLM Collections and Billing System and is a paper representation of a portion of the official electronic record contained therein.

When Recorded Return Document to:

Robert Melmer  
33795 South Park  
Lane, Black Canyon  
City, az 85324

Check here if this is a change of address.

Telephone: 602-292-4157

E-mail address: Leftyshae@gmail.com

**AFFIDAVIT OF PERFORMANCE OF ANNUAL WORK**

1. State of Arizona, County of Yavapai ss:

2. I (Name) Robert Melmer

3. Reside at (Address) 33795 South Park  
Lane

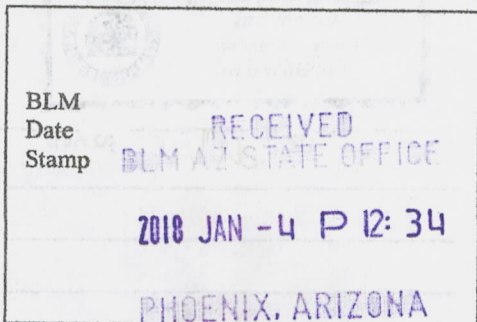
City Black Canyon County Yavapai

State AZ Zip 85324 being duly sworn, depose and say that I am a citizen of the United States, more than eighteen years of age, and that all of the facts set forth in this affidavit, subject to the provisions and penalties of 18 U.S.C. 1001 pertaining to the filing of false, fictitious, or fraudulent statements with the United States, are true and correct according to the best of my knowledge, information and belief.


4. Owner's name and address (If not shown in Items 1-3 above).

5. That I am personally acquainted with the mining claim(s). The work and improvements were made by and at the expense of the owner(s) of said claim(s). Said contiguous group of claims, listed on this document, are situated in the

Squaw Creek (optional) Mining District; Yavapai County, Arizona.



| Line No. | AMC NUMBER | CLAIM/SITE NAME          | COUNTY RECORDER DATA (If available) | TWP | RNG | SEC |
|----------|------------|--------------------------|-------------------------------------|-----|-----|-----|
| 1        | 435542     | A ZTEC                   |                                     | 9N  | 3E  | 15  |
| 2        | }          | 3 Devenshire             |                                     |     |     |     |
| 3        |            | 4 Dundee                 |                                     |     |     |     |
| 4        |            | 5 Empire                 |                                     |     |     |     |
| 5        |            | 6 Golden Eagle Mill Site |                                     |     |     |     |
| 6        |            | 7 Golden Eagle           |                                     |     |     |     |



|    |        |                   |  |    |    |    |
|----|--------|-------------------|--|----|----|----|
| 7  | 435548 | ontario           |  | 9N | 3E | 15 |
| 8  | 1 9    | ontario Mill site |  | {  | {  | {  |
| 9  | 435551 | Raindeer          |  | {  | {  | {  |
| 10 | 1 2    | WRAPS             |  | {  | {  | {  |

6. That between the dates starting at 12 o'clock noon on September 1, 20 16 and ending at 12 o'clock noon on September 1, 20 17 at least \$ 1,000.00 dollars worth of work and improvements were done and performed upon said claim(s) or upon one or more of a contiguous group of claims for the benefit of all, wholly or partly outside of a contiguous group of claims for the benefit of all, not including the location work.

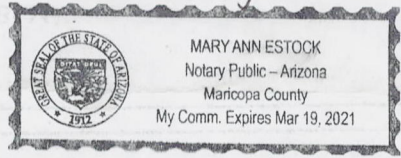
7. That the following persons were employed to perform the work and improvements described herein: Keith George, Jer Dallas, Colleen George

8. That the work and improvements performed were: Clearing Roadway to Mine Clearing Portals

9. Dated: 1-2-18 Signature: [Signature]

SUBSCRIBED AND SWORN TO before me, a Notary Public, this 2nd day of January 20 18

By: Mary Ann Estock  
 Notary Public [Signature]  
 My Commission Expires 3/19/2021



Bureau of Land Management  
 Arizona State Office  
[www.az.blm.gov](http://www.az.blm.gov)

No. of Claims: \_\_\_\_\_ x \$10 = \_\_\_\_\_  
 Check No.: \_\_\_\_\_ Init. \_\_\_\_\_  
 Receipt No.: 4061408  
 For BLM Use Only



PR  
UNITED STATES  
DEPARTMENT OF THE INTERIOR

Bureau of Land Management  
Arizona State Office  
1 North Central Avenue, Suite 800  
Phoenix, Arizona 85004

Official Business  
Penalty for Private Use, \$300

PHOENIX  
AZ 852  
11 JAN '18  
PM 5 L  
An Equal Opportunity Employer

RECEIVED  
BLM AZ STATE OFFICE

2018 JAN 25 P 2:25

PHOENIX, ARIZONA

neopost  
01/11/2018  
US POSTAGE

FIRST-CLASS MAIL

\$00.46<sup>0</sup>

US OFFICIAL MAIL  
\$300 Penalty  
For Private Use  
ZIP 85004

041L11101433



IXIE 850 FE 1 0001/23/18

RETURN TO SENDER  
ATTEMPTED - NOT KNOWN  
UNABLE TO FORWARD

85004-4427

BC: 85004442700 \*2214-03878-11-43

AMC 435542

**United States Department of the Interior**  
**Bureau of Land Management**  
 DIV OF LANDS, MINRLS & ENERGY  
 ONE N CENTRAL AVE  
 PHOENIX, AZ 85004 -4427  
 Phone: 602-417-9200

Receipt

No: 4061424

|  |  |
|--|--|
| <b>Transaction #:</b> 4173056  |  |
| <b>Date of Transaction:</b> 01/08/2018                               |  |
| CUSTOMER:  |  |
| JEN DALLAS<br>33795 S PARK LN<br>BLACK CANYON CITY, AZ 85324-9662 US |  |

| LINE #        | QTY  | DESCRIPTION  | REMARKS    | UNIT PRICE | TOTAL          |
|---------------|------|--|------------|------------|----------------|
| 1             | 1.00 | LOCATABLE MINERALS / MINING CLAIMS- NOT NEW-UNADJUD, ONE AUTH NO. ONLY / MINING CLAIM MONEY RECEIVED<br>CASES: AMC435550/\$10.00 | POL 2017/1 | - n/a -    | 10.00          |
| <b>TOTAL:</b> |      |  |            |            | <b>\$10.00</b> |

| PAYMENT INFORMATION |           |  |                      |
|---------------------|-----------|--|----------------------|
| 1                   | AMOUNT:   | 10.00  | POSTMARKED: N/A      |
|                     | TYPE:     | CHECK  | RECEIVED: 01/04/2018 |
|                     | CHECK NO: | 17-689121312   |                      |
|                     | NAME:     | DALLAS, JEN<br>33795 S PARK LN<br>BLACK CANYON CITY AZ 85324-9662 US |                      |

|         |
|---------|
| REMARKS |
|         |

This receipt was generated by the automated BLM Collections and Billing System and is a paper representation of a portion of the official electronic record contained therein.

When Recorded Return Document to:

JW DALLAS  
33795 South  
PARK LANE  
BLACK CANYON CITY AZ 85324

Check here is this is a change of address.

Telephone: 602-297-4157

E-mail address: leftysHoe@gmail.com

**AFFIDAVIT OF PERFORMANCE OF ANNUAL WORK**

1. State of Arizona, County of MARICOPA ss:

2. I (Name) JW DALLAS

3. Reside at (Address) 33795 South PARK LANE

City BLACK CANYON CITY County MARICOPA

State AZ Zip 85324 being duly sworn, depose and say that I am a citizen of the United States, more than eighteen years of age, and that all of the facts set forth in this affidavit, subject to the provisions and penalties of 18 U.S.C. 1001 pertaining to the filing of false, fictitious, or fraudulent statements with the United States, are true and correct according to the best of my knowledge, information and belief.

4. Owner's name and address (If not shown in Items 1-3 above).

5. That I am personally acquainted with the mining claim(s). The work and improvements were made by and at the expense of the owner(s) of said claim(s). Said contiguous group of claims, listed on this document, are situated in the

(optional) Mining District; \_\_\_\_\_ County, Arizona.

BLM  
Date  
Stamp  
RECEIVED  
BLM AZ STATE OFFICE  
2018 JAN -4 P 12: 35  
PHOENIX, ARIZONA

| Line No. | AMC NUMBER | CLAIM/SITE NAME | COUNTY RECORDER DATA (If available) | TWP | RNG | SEC |
|----------|------------|-----------------|-------------------------------------|-----|-----|-----|
| 1        | 435550     | RACKEN SACK     |                                     | 7N. | 5E. | 33  |
| 2        |            |                 |                                     |     |     |     |
| 3        |            |                 |                                     |     |     |     |
| 4        |            |                 |                                     |     |     |     |
| 5        |            |                 |                                     |     |     |     |
| 6        |            |                 |                                     |     |     |     |

BLM  
Date  
Stamp

RECEIVED  
BLM AZ STATE OFFICE

2018 JAN -4 P 12:35

PHOENIX, ARIZONA

|    |  |  |  |  |  |
|----|--|--|--|--|--|
| 7  |  |  |  |  |  |
| 8  |  |  |  |  |  |
| 9  |  |  |  |  |  |
| 10 |  |  |  |  |  |

6. That between the dates starting at 12 o'clock noon on September 1, 20 16 and ending at 12 o'clock noon on September 1, 20 17 at least \$ 300.00 dollars worth of work and improvements were done and performed upon said claim(s) or upon one or more of a contiguous group of claims for the benefit of all, wholly or partly outside of a contiguous group of claims for the benefit of all, not including the location work.

7. That the following persons were employed to perform the work and improvements described herein: \_\_\_\_\_  
KEITH GEORGE, Jen DALLAS

8. That the work and improvements performed were: Clearing ROADS to mine,  
#2 Clearing Debris from PORTAL of mine.

9. Dated: 12/30/17 Signature: \_\_\_\_\_

SUBSCRIBED AND SWORN TO before me, a Notary Public, this 30 day of Dec 20 17

By: Jennifer L Dallas

Notary Public Lanny A Nelson

My Commission Expires 02-27-2021



Bureau of Land Management  
Arizona State Office  
[www.az.blm.gov](http://www.az.blm.gov)

No. of Claims: \_\_\_\_\_ x \$10 = \_\_\_\_\_

Check No.: \_\_\_\_\_ Init. \_\_\_\_\_

Receipt No.: 4061424

For BLM Use Only

UNITED STATES *PR*  
DEPARTMENT OF THE INTERIOR

Bureau of Land Management  
Arizona State Office  
1 North Central Avenue, Suite 800  
Phoenix, Arizona 85004

Official Business  
Penalty for Private Use, \$300

An Equal Opportunity Employer

PHOENIX  
AZ 852  
11 JAN '18  
FBI  
RECEIVED  
BLM AZ STATE OFFICE

2018 JAN 25 P 2:25

PHOENIX, ARIZONA

neopost<sup>®</sup>  
01/11/2018  
US POSTAGE

FIRST-CLASS MAIL

\$00.46<sup>0</sup>

US OFFICIAL MAIL  
\$300 Penalty  
For Private Use  
ZIP 85004  
041L11101433



NIXIE 850 FE 1 0001/23/18

RETURN TO SENDER  
ATTEMPTED - NOT KNOWN  
UNABLE TO FORWARD

BC: 85004442700 \*2214-03339-11-43



9400921779023120

85004-98305  
85004>4427

5-26-16

Blm, Phoenix, az

AMC 435546  
435549

golden Eagle Mill site  
ontario mill site

Descriptions on maps are correct and  
are consistent with field stakings

Keith George

RECEIVED  
BLM AZ STATE OFFICE  
2016 JUN 10 P 2:20  
PHOENIX, ARIZONA

K. George  
48411 S. Park Ln.  
Black Canyon City, AZ  
85324

PHOENIX AZ 852

08 JUN 2016 PM 8 L




B.L.M.  
One Central ave.  
Phoenix, AZ  
85004-2203

all mining

RECEIVED  
BLM AZ STATE OFFICE  
2016 JUN 10 P 2:14  
PHOENIX, ARIZONA

85004-44488





# United States Department of the Interior

BUREAU OF LAND MANAGEMENT

Arizona State Office

One North Central Avenue, Suite 800

Phoenix, Arizona 85004-4427

[www.blm.gov/az/](http://www.blm.gov/az/)



In Reply Refer To:  
3800 (9200) RM  
AMC435542

APR 18 2016

CERTIFIED MAIL - RETURN RECEIPT REQUESTED No. 7015 1660 0000 0335 2698

## NOTICE

KEITH GEORGE : This Notice Affects the Claims  
33795 S PARK LN : Shown in the Block Below.  
BLACK CANYON CITY, AZ 85324-9662 :

---

AMC435542 - AMC435549, AMC435550 - AMC435552  
AZTEC, DEVENSHIRE, DUNDEE, EMPIRE, GOLDEN EAGLE MILLSITE, GOLDEN  
EAGLE, ONTARIO, ONTARIO MILLSITE, REINDEER, WRAPS

---

### Mining Claim Location Notice(s) – Amendment(s) Required

Pursuant to Title 43 Code of Federal Regulations (CFR) 3832.1, the Bureau of Land Management (BLM), Arizona State Office, received your notices of location for recording mining claims. In accordance with 43 CFR 3832.12, the claims listed above cannot be accepted as filed and must be amended as noted below.

1. AMC435542 – AMC435545, AMC435547, AMC435548, AMC435551, AMC435552 are not described with a metes and bounds description. The claims cannot be accurately plotted with the land description given.
2. In accordance with 43 CFR 3832.33, a mill site must be located in the same manner as a lode or placer mining claim, either by aliquot parts or metes and bounds. AMC435546 and AMC435549 need to be described by either a metes and bounds description or by aliquot parts.

In accordance with 43 CFR 3832.12 a lode claim must be described by metes and bounds and include a tie to a permanent monument such as a section quarter corner monument. All claim descriptions must include state, meridian, township, range, section and by aliquot part to the quarter section.

An amendment must be filed for each claim listed above to correct the defects identified. There is a \$10 BLM processing fee for each amendment. The amendments must be received by BLM within 30 days of your receipt of this notice. If the amendments are not received within the 30 day timeframe the mining claims will be declared null and void.



If additional information is required, please contact RéAnn Myers at 602-417-9413. Please include your AMC serial number(s) on all correspondence.

*Rebecca Heick*

8105 81 830

Rebecca Heick  
Deputy State Director  
Lands, Minerals and Energy Division



# United States Department of the Interior

BUREAU OF LAND MANAGEMENT  
Arizona State Office  
One North Central Avenue, Suite 800  
Phoenix, Arizona 85004-4427  
[www.blm.gov/az/](http://www.blm.gov/az/)



APR 18 2016

In Reply Refer To:  
3833 (9200) RM  
AMC435542

CERTIFIED MAIL - RETURN RECEIPT REQUESTED No. 7015 1660 0000 0335 2698

## NOTICE

|                                  |   |                                |
|----------------------------------|---|--------------------------------|
| KEITH GEORGE                     | : | This Notice Affects the Claims |
| 33795 S PARK LN                  | : | Shown in the Block Below.      |
| BLACK CANYON CITY, AZ 85324-9662 | : |                                |

---

AMC435550  
RACKENSACK

---

### No Rights Acquired on Portions of Lode Claim(s)

Pursuant to Title 43 Code of Federal Regulations 3832.1, this office received your notice(s) of location for recordation of mining claims. However, portions of the lode mining claim(s) listed above appear to lie within lands that are not open to location for the following reason:

The claim is partially located on land that is patented and therefore not open to location. The Federal Government does not administer the surface or subsurface estate. Patent No. 378850, dated January 22, 1914.

Therefore, although the claim(s) has/have been recorded, you have acquired no rights on any portion of the subject mining claim(s) that lie within these lands. Enclosed for reference is a copy of the Master Title Plat.

If additional information is required, please contact RéAnn Myers at 602-417-9413. Please include your AMC serial number(s) on all correspondence.

*Rebecca Heick*

Rebecca Heick  
Deputy State Director  
Lands, Minerals and Energy Division

Enclosure

**NOTICE!!**

**These documents have been scanned!**

**Do not place un-scanned documents beneath this notice!**

**Do not remove this notice from this file!**

GPO Jacket No. 560-102  
Print Order 61540  
Rise Business Services, LLC  
Job=AZ15 5/6/2019



Box Number= AZ15021



Claim Begin-End: AMC435542-AMC435552

3 Transfers



AZ15021-9

AMC435500-AMC435942

**NO  
DOCUMENTS  
FOUND**

NO DOCUMENTS FOUND  
NO DOCUMENTS FOUND

**NOTICE!!**

**These documents have been scanned!**

**Do not place un-scanned documents beneath this notice!**

**Do not remove this notice from this file!**

GPO Jacket No. 560-102  
Print Order 61540  
Rise Business Services, LLC  
Job=AZ15 5/6/2019



Box Number= AZ15021



Claim Begin-End: AMC435542-AMC435552

4 Annual Filings



AZ15021-9

AMC435500-AMC435942

UNITED STATES  
DEPARTMENT OF THE INTERIOR  
BUREAU OF LAND MANAGEMENT

MAINTENANCE FEE WAIVER CERTIFICATION

522  
JML

435542

FORM APPROVED  
OMB NO. 1004-0114  
Expires: January 31, 2020

SEE INSTRUCTIONS ON PAGE 2

1. This small miner waiver is filed for the assessment year beginning on September 1, 2019 and ending on September 1, 2020
2. The undersigned and all related parties owned ten or fewer mining claims, mill, or tunnel sites located and maintained on Federal lands in the United States of America on September 1, 2019
3. The undersigned have performed the assessment work required by law for each mining claim listed prior to filing this waiver and understand that by filing this form, the undersigned must file an affidavit of assessment work with the Bureau of Land Management (BLM) by the December 30th following the filing of this waiver.
4. The undersigned understand that if the assessment work obligation has not yet come due under 30 U.S.C. 28 (for those claims in their first assessment year only), a notice of intent to hold reciting this condition must be recorded by the December 30th following the filing of this waiver.
5. The undersigned understand that mill and tunnel sites may also be listed on this waiver and be waived from payment of the maintenance fee, and that a notice of intent to hold for these sites is required to be filed with the BLM by the December 30th following the filing of this waiver.
6. The undersigned understand and acknowledge that pursuant to 43 U.S.C. 1212 and 18 U.S.C. 1001, the filing or recording of a false, fictitious, or fraudulent document with the BLM may result in a fine of up to \$250,000, a prison term not to exceed five years, or both.
7. The mining claims, mill or tunnel sites for which this waiver from payment of the maintenance fees is requested are:

| CLAIM OR SITE NAME        | BLM RECORDATION SERIAL NUMBER |
|---------------------------|-------------------------------|
| 1. Aztec ✓                | 435542                        |
| 2. Dorsetshire            | 435544                        |
| 3. Dundee                 | 435544                        |
| 4. Empire                 | 435545                        |
| 5. Golden Eagle Mill Site | 435546                        |
| 6. Golden Eagle           | 435547                        |
| 7. Ontario                | 435548                        |
| 8. Ontario Mill Site      | 435549                        |
| 9. Raindeer               | 435551                        |
| 10. Wraps                 | 435552                        |

RECEIVED  
BLM AT STATE OFFICE  
2019 SEP -6 P 2:41

The owner(s) (claimants) of the above mining claims and sites are:

Bob Milner  
(Owner's Name - Please Print)  
33795 S. Park Lane  
(Owner's Mailing Address)

Bob Milner  
(Owner's Signature)  
Black Canyon City AZ 85324  
(City) (State) (Zip Code)

(Owner's Name - Please Print)  
(Owner's Mailing Address)

Bob Milner  
(Owner's Signature)  
Black Canyon AZ 85324  
(City) (State) (Zip Code)

(Owner's Name - Please Print)  
(Owner's Mailing Address)

(Owner's Signature)  
(City) (State) (Zip Code)

(Owner's Name - Please Print)  
(Owner's Mailing Address)

(Owner's Signature)  
(City) (State) (Zip Code)

(Continued on page 2)

SEP 19 2019  
BY: [Signature]

NWJ

|                               |                           |
|-------------------------------|---------------------------|
| (Owner's Name - Please Print) | (Owner's Signature)       |
| (Owner's Mailing Address)     | (City) (State) (Zip Code) |
|                               |                           |
| (Owner's Name - Please Print) | (Owner's Signature)       |
| (Owner's Mailing Address)     | (City) (State) (Zip Code) |
|                               |                           |
| (Owner's Name - Please Print) | (Owner's Signature)       |
| (Owner's Mailing Address)     | (City) (State) (Zip Code) |
|                               |                           |
| (Owner's Name - Please Print) | (Owner's Signature)       |
| (Owner's Mailing Address)     | (City) (State) (Zip Code) |

18 U.S.C. 1001 and 43 U.S.C. 1212 make it a crime for any person knowingly and willfully to make to any department or agency of the United States any false, fictitious or fraudulent statements or representations as to any matter within its jurisdiction.

**INSTRUCTIONS**

1. This certification is made under the provisions of 43 U.S.C. § 1744 and 30 U.S.C. §28-28k and the regulations thereunder (43 CFR Part 3830).
2. The claimant(s) must fill in the dates in paragraph 1 for the beginning and ending of the assessment year for which this waiver is sought.
3. The claimant(s) must fill in the date in paragraph 2 for the beginning of the assessment year for which this waiver is sought.
4. All claim and site names and BLM serial numbers must be listed for the mining claims, mill sites, and tunnel sites for which the waiver is sought.
5. All owners of the mining claims, mill sites, and tunnel sites and their addresses must be given.
6. This waiver form must be signed by all the claimants or their designated agent, in original form. If an agent is designated, a notarized designation of agent, signed by all of the claimants with proper address given, must be submitted with this waiver.
7. This form must be filed no later than September 1st for the upcoming assessment year in the BLM State Office where the mining claims or sites are recorded, or the waiver cannot be granted by the BLM. (Example: To obtain a waiver for the assessment year 2012, which begins on September 1, 2011, you must qualify for and file for a waiver no later than September 1, 2011, in the proper BLM State Office.)
8. For all mining claims which require assessment work, you must record an affidavit of labor on or before the December 30th immediately following the filing of this waiver. For all other mining claims or sites waived, you must record a notice of intent to hold on or before the December 30th immediately following the filing of this waiver.
9. Mill and tunnel sites may also be listed on this waiver and be waived from payment of the maintenance fee. A notice of intent to hold for these sites is required to be filed by the December 30th following the filing of this waiver.

*FOR OFFICIAL USE ONLY*



RECEIVED  
BLM AZ STATE OFFICE

2019 SEP -6 P 2:41

PHOENIX, ARIZONA

33795 So Park Ln,  
Buckeye 85324

PHOENIX AZ 852  
03 SEP 2019 PM 5 L



B. / M,

1-Central Ave

Phoenix AZ 85004-4427

85004-442700



UNITED STATES  
DEPARTMENT OF THE INTERIOR  
BUREAU OF LAND MANAGEMENT

534  
*[Signature]*

435542

MAINTENANCE FEE WAIVER CERTIFICATION

FORM APPROVED  
OMB NO. 1004-0114  
Expires: January 31, 2020

SEE INSTRUCTIONS ON PAGE 2

- This small miner waiver is filed for the assessment year beginning on September 1, 2019 and ending on September 1, 2020
- The undersigned and all related parties owned ten or fewer mining claims, mill, or tunnel sites located and maintained on Federal lands in the United States of America on September 1, 2019
- The undersigned have performed the assessment work required by law for each mining claim listed prior to filing this waiver and understand that by filing this form, the undersigned must file an affidavit of assessment work with the Bureau of Land Management (BLM) by the December 30th following the filing of this waiver.
- The undersigned understand that if the assessment work obligation has not yet come due under 30 U.S.C. 28 (for those claims in their first assessment year only), a notice of intent to hold reciting this condition must be recorded by the December 30th following the filing of this waiver.
- The undersigned understand that mill and tunnel sites may also be listed on this waiver and be waived from payment of the maintenance fee, and that a notice of intent to hold for these sites is required to be filed with the BLM by the December 30th following the filing of this waiver.
- The undersigned understand and acknowledge that pursuant to 43 U.S.C. 1212 and 18 U.S.C. 1001, the filing or recording of a false, fictitious, or fraudulent document with the BLM may result in a fine of up to \$250,000, a prison term not to exceed five years, or both.
- The mining claims, mill or tunnel sites for which this waiver from payment of the maintenance fees is requested are:

| CLAIM OR SITE NAME    | BLM RECORDATION SERIAL NUMBER |
|-----------------------|-------------------------------|
| 1. <u>RACKEN SACK</u> | <u>435550</u>                 |
| 2.                    |                               |
| 3.                    |                               |
| 4.                    |                               |
| 5.                    |                               |
| 6.                    |                               |
| 7.                    |                               |
| 8.                    |                               |
| 9.                    |                               |
| 10.                   |                               |

RECEIVED  
BLM AZ STATE OFFICE  
2019 SEP - 6 P 2 44  
PHOENIX, ARIZONA

The owner(s) (claimants) of the above mining claims and sites are:

Jen Dallas  
(Owner's Name - Please Print)

33795 So. Park Lane  
(Owner's Mailing Address)

[Signature]  
(Owner's Signature)

Black Canyon City AZ 85324  
(City) (State) (Zip Code)

---

[Signature]  
(Owner's Name - Please Print)

[Signature]  
(Owner's Mailing Address)

[Signature]  
(Owner's Signature)

[Signature]  
(Owner's Name - Please Print)

[Signature]  
(Owner's Mailing Address)

[Signature]  
(Owner's Signature)

[Signature]  
(Owner's Name - Please Print)

[Signature]  
(Owner's Mailing Address)

[Signature]  
(Owner's Signature)

[Signature]  
(Owner's Name - Please Print)

[Signature]  
(Owner's Mailing Address)

[Signature]  
(Owner's Signature)

[Signature]  
(Owner's Name - Please Print)

[Signature]  
(Owner's Mailing Address)

[Signature]  
(Owner's Signature)

[Signature]  
(Owner's Name - Please Print)

[Signature]  
(Owner's Mailing Address)

[Signature]  
(Owner's Signature)

AC 170 + AC 483  
ENTERED SEP 20 2019  
PB Post Mark date  
IS 9/3/2019 PB

POSTMARKED  
TIMELY

|                               |                           |
|-------------------------------|---------------------------|
| (Owner's Name - Please Print) | (Owner's Signature)       |
| (Owner's Mailing Address)     | (City) (State) (Zip Code) |
|                               |                           |
| (Owner's Name - Please Print) | (Owner's Signature)       |
| (Owner's Mailing Address)     | (City) (State) (Zip Code) |
|                               |                           |
| (Owner's Name - Please Print) | (Owner's Signature)       |
| (Owner's Mailing Address)     | (City) (State) (Zip Code) |
|                               |                           |
| (Owner's Name - Please Print) | (Owner's Signature)       |
| (Owner's Mailing Address)     | (City) (State) (Zip Code) |

18 U.S.C. 1001 and 43 U.S.C. 1212 make it a crime for any person knowingly and willfully to make to any department or agency of the United States any false, fictitious or fraudulent statements or representations as to any matter within its jurisdiction.

**INSTRUCTIONS**

1. This certification is made under the provisions of 43 U.S.C. § 1744 and 30 U.S.C. §28-28k and the regulations thereunder (43 CFR Part 3830).
2. The claimant(s) must fill in the dates in paragraph 1 for the beginning and ending of the assessment year for which this waiver is sought.
3. The claimant(s) must fill in the date in paragraph 2 for the beginning of the assessment year for which this waiver is sought.
4. All claim and site names and BLM serial numbers must be listed for the mining claims, mill sites, and tunnel sites for which the waiver is sought.
5. All owners of the mining claims, mill sites, and tunnel sites and their addresses must be given.
6. This waiver form must be signed by all the claimants or their designated agent, in original form. If an agent is designated, a notarized designation of agent, signed by all of the claimants with proper address given, must be submitted with this waiver.
7. This form must be filed no later than September 1st for the upcoming assessment year in the BLM State Office where the mining claims or sites are recorded, or the waiver cannot be granted by the BLM. (Example: To obtain a waiver for the assessment year 2012, which begins on September 1, 2011, you must qualify for and file for a waiver no later than September 1, 2011, in the proper BLM State Office.)
8. For all mining claims which require assessment work, you must record an affidavit of labor on or before the December 30th immediately following the filing of this waiver. For all other mining claims or sites waived, you must record a notice of intent to hold on or before the December 30th immediately following the filing of this waiver.
9. Mill and tunnel sites may also be listed on this waiver and be waived from payment of the maintenance fee. A notice of intent to hold for these sites is required to be filed by the December 30th following the filing of this waiver.

FOR OFFICIAL USE ONLY

33795 So Park Ln,  
Black Canyon 85324

PHOENIX AZ 852

03 SEP 2019 PM 5 L



RECEIVED  
BLM AZ STATE OFFICE

2019 SEP -6 P 2:42

PHOENIX, ARIZONA

B.I.M.,  
1-N Central eye  
Phoenix, az 85004 ~4427

POSTMARKED  
TIMELY

95004-441499



When Recorded Return Document to:

Keith Geor  
33795 So. Park Lane  
Black Canyon City  
Arizona 85324

AMC 435542

Check here if this is a change of address.

Telephone: 602-292-4157

E-mail address: LeFFTyshoe@gmail.com

**AFFIDAVIT OF PERFORMANCE OF ANNUAL WORK**

1. State of Arizona, County of yavapai ss:

2. I (Name) Robert Milmer

3. Reside at (Address) 33795 So. Park Lane

City Black Canyon County yavapai

State az Zip 85324 being duly sworn, depose and say that I am a citizen of the United States, more than eighteen years of age, and that all of the facts set forth in this affidavit, subject to the provisions and penalties of 18 U.S.C. 1001 pertaining to the filing of false, fictitious, or fraudulent statements with the United States, are true and correct according to the best of my knowledge, information and belief.

4. Owner's name and address (If not shown in Items 1-3 above).

RECEIVED  
BLM AZ STATE OFFICE  
2019 JAN 28 P 1:29  
PHOENIX, ARIZONA  
BLM  
Date  
Stamp

5. That I am personally acquainted with the mining claim(s). The work and improvements were made by and at the expense of the owner(s) of said claim(s). Said contiguous group of claims, listed on this document, are situated in the

Squaw Creek (optional) Mining District; yavapai County, Arizona.

| Line No. | AMC NUMBER                  | CLAIM/SITE NAME        | COUNTY RECORDER DATA (If available) | TWP | RNG | SEC |
|----------|-----------------------------|------------------------|-------------------------------------|-----|-----|-----|
| 1        | <del>435543</del><br>435542 | A stec                 |                                     | 9N  | 3E  | 15  |
| 2        | <del>435543</del><br>435543 | Devenshire             |                                     | }   | }   | }   |
| 3        | <del>435544</del><br>435544 | Dundee                 |                                     |     |     |     |
| 4        | <del>435545</del><br>435545 | Empire                 |                                     |     |     |     |
| 5        | <del>435546</del><br>435546 | golden Eagle mill site |                                     |     |     |     |
| 6        | <del>435547</del><br>435547 | golden Eagle           |                                     |     |     |     |

Form: MCF108  
Revised July 2014  
Page 1 of 2

ENTERED  
FEB 13 2019  
BY: [Signature]

#4362663

BLM  
Date  
Stamp

RECEIVED  
BLM AZ STATE OFFICE  
2019 JAN 28 P 1:29  
PHOENIX, ARIZONA

|    |                           |                   |  |            |    |
|----|---------------------------|-------------------|--|------------|----|
| 7  | <del>43548</del><br>43548 | ONTARIO           |  | 9-N-3E-129 | 15 |
| 8  | <del>43549</del><br>43549 | ONTARIO mill SITE |  | }          | }  |
| 9  | <del>43551</del><br>43551 | Raindeer          |  | }          | }  |
| 10 | <del>43552</del><br>43552 | WRAPS             |  | }          | }  |

6. That between the dates starting at 12 o'clock noon on September 1, 20 17 and ending at 12 o'clock noon on September 1, 20 18 at least \$ 1000.00 dollars worth of work and improvements were done and performed upon said claim(s) or upon one or more of a contiguous group of claims for the benefit of all, wholly or partly outside of a contiguous group of claims for the benefit of all, not including the location work.

7. That the following persons were employed to perform the work and improvements described herein: Keith George, Vince George, Ted Dallas

8. That the work and improvements performed were: Clearing Road, Clearing Mine Portals, with Backhoe.

9. Dated: 12-31-2018 Signature: [Signature]

SUBSCRIBED AND SWORN TO before me, a Notary Public, this 31st day of December 20 18

By: [Signature]  
Notary Public

My Commission Expires 3/27/2022



Bureau of Land Management  
Arizona State Office  
[www.blm.gov/az](http://www.blm.gov/az)

STACIE PRIEST  
Notary Public - State of Arizona  
YAVAPAI COUNTY  
My Commission Expires March 27, 2022

No. of Claims: \_\_\_\_\_ x \$10 = \_\_\_\_\_  
Check No.: \_\_\_\_\_ Init. \_\_\_\_\_  
Receipt No.: \_\_\_\_\_  
For BLM Use Only

Form: MCF108  
Revised July 2014  
Page 2 of 2

When Recorded Return Document to:

Keith George  
33795 So. Park Lane  
Black Canyon City,  
AZ. 85324

Check here if this is a change of address.

Telephone: 602-292-4157

E-mail address: Lefftyshoe@gmail.com

**AFFIDAVIT OF PERFORMANCE OF ANNUAL WORK**

1. State of Arizona, County of Maricopa <sup>917</sup> Yavapai ss:

2. I (Name) Jen Dallas

3. Reside at (Address) 43203 N. 11th Ave.


City New River County Maricopa

State AZ Zip 85327 being duly sworn, depose and say that I am a citizen of the United States, more than eighteen years of age, and that all of the facts set forth in this affidavit, subject to the provisions and penalties of 18 U.S.C. 1001 pertaining to the filing of false, fictitious, or fraudulent statements with the United States, are true and correct according to the best of my knowledge, information and belief.

4. Owner's name and address (If not shown in Items 1-3 above). \_\_\_\_\_

5. That I am personally acquainted with the mining claim(s). The work and improvements were made by and at the expense of the owner(s) of said claim(s). Said contiguous group of claims, listed on this document, are situated in the

\_\_\_\_\_ (optional) Mining District; \_\_\_\_\_ County, Arizona.



Address  
changed  
2/2/19

| Line No. | AMC NUMBER | CLAIM/SITE NAME | COUNTY RECORDER DATA (If available) | TWP | RNG | SEC |
|----------|------------|-----------------|-------------------------------------|-----|-----|-----|
| 1        | 435550     | Rack on Sack    | Maricopa                            | 7N  | 5E  | 33  |
| 2        |            |                 |                                     |     |     |     |
| 3        |            |                 |                                     |     |     |     |
| 4        |            |                 |                                     |     |     |     |
| 5        |            |                 |                                     |     |     |     |
| 6        |            |                 |                                     |     |     |     |

RECEIVED  
 BLM AZ STATE OFFICE  
 2019 JAN 28 P 1:29  
 PHOENIX, ARIZONA  
 BLM  
 Date  
 Stamp

|    |  |  |  |  |  |
|----|--|--|--|--|--|
| 7  |  |  |  |  |  |
| 8  |  |  |  |  |  |
| 9  |  |  |  |  |  |
| 10 |  |  |  |  |  |

6. That between the dates starting at 12 o'clock noon on September 1, 20 17 and ending at 12 o'clock noon on September 1, 20 18 at least \$ 2M dollars worth of work and improvements were done and performed upon said claim(s) or upon one or more of a contiguous group of claims for the benefit of all, wholly or partly outside of a contiguous group of claims for the benefit of all, not including the location work.

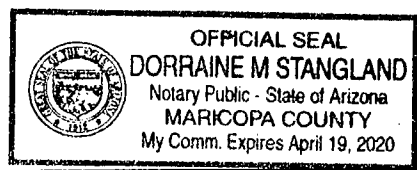
7. That the following persons were employed to perform the work and improvements described herein: Keith George, Jan Dallas

8. at the work and improvements performed were: Clearing Road To mine, Clearing Portal to mine.

9. Dated: 12/28/18 Signature: [Signature]

SUBSCRIBED AND SWORN TO before me, a Notary Public, this 28 day of December 20 18

By: \_\_\_\_\_  
 Notary Public: Doraine M Stangland  
 My Commission Expires April 19, 2020



Bureau of Land Management  
 Arizona State Office  
[www.blm.gov/az](http://www.blm.gov/az)

No. of Claims: \_\_\_\_\_ x \$10 = \_\_\_\_\_  
 Check No.: \_\_\_\_\_ Init. \_\_\_\_\_  
 Receipt No.: \_\_\_\_\_  
 For BLM Use Only



George  
33795 So. Park Lane  
B.C.C. of 85324

PHOENIX AZ 852



USA  
FOREVER

RECEIVED  
BLM AZ STATE OFFICE

2019 JAN 28 P 1:29

PHOENIX, ARIZONA

B.L.M.  
one central ave  
Phoenix az  
85004-2203

85004-441408



**United States Department of the Interior**  
**Bureau of Land Management**  
 DIV OF LANDS, MINRLS & ENERGY  
 ONE N CENTRAL AVE  
 PHOENIX, AZ 85004 -4427  
 Phone: 602-417-9200

Receipt

No: 4362663

|  |  |
|--|--|
| <b>Transaction #:</b> 4479887  |  |
| <b>Date of Transaction:</b> 02/01/2019                                 |  |
| <b>CUSTOMER:</b>   |  |
| KEITH GEORGE<br>33795 S PARK LN<br>BLACK CANYON CITY, AZ 85324-9662 US |  |

| LINE #        | QTY  | DESCRIPTION   | REMARKS        | UNIT PRICE | TOTAL           |
|---------------|------|---|----------------|------------|-----------------|
| 1             | 1.00 | LOCATABLE MINERALS / MINING CLAIMS- NOT NEW-UNADJUD, ONE AUTH NO. ONLY / MINING CLAIM MONEY RECEIVED<br>CASES: AMC435542/\$110.00 | POL<br>2018/11 | - n/a -    | 110.00          |
| <b>TOTAL:</b> |      |   |                |            | <b>\$110.00</b> |

| PAYMENT INFORMATION |           |  |                      |
|---------------------|-----------|--|----------------------|
| 1                   | AMOUNT:   | 100.00   | POSTMARKED: N/A      |
|                     | TYPE:     | CHECK  | RECEIVED: 01/28/2019 |
|                     | CHECK NO: | 25630786383  |                      |
|                     | NAME:     | GEORGE, KEITH<br>33795 S PARK LN<br>BLACK CANYON CITY AZ 85324-9662 US |                      |
| 2                   | AMOUNT:   | 10.00  | POSTMARKED: N/A      |
|                     | TYPE:     | CHECK  | RECEIVED: 01/28/2019 |
|                     | CHECK NO: | 25630786394  |                      |
|                     | NAME:     | GEORGE, KEITH<br>33795 S PARK LN<br>BLACK CANYON CITY AZ 85324-9662 US |                      |

| REMARKS   |
|---|
| THERE HAS BEEN A FEE INCREASE / PLEASE SEE ENCLOSED FLYER / THANK YOU |

This receipt was generated by the automated BLM Collections and Billing System and is a paper representation of a portion of the official electronic record contained therein.

*AMC 435542 - AMC 435548 EARNED ON THIS RECEIPT. #105 . RM*

**United States Department of the Interior**  
**Bureau of Land Management**  
 DIV OF LANDS, MINRLS & ENERGY  
 ONE N CENTRAL AVE  
 PHOENIX, AZ 85004 -4427  
 Phone: 602-417-9200

| Receipt |         |
|---------|---------|
| No:     | 4369466 |

**Transaction #:** 4486754  
**Date of Transaction:** 02/08/2019

| CUSTOMER:  |  |
|--|--|
| KEITH GEORGE<br>33795 S PARK LN<br>BLACK CANYON CITY, AZ 85324-9662 US |  |

| LINE #        | QTY  | DESCRIPTION   | REMARKS                    | UNIT PRICE | TOTAL          |
|---------------|------|---|----------------------------|------------|----------------|
| 1             | 1.00 | LOCATABLE MINERALS / MINING CLAIMS-NOT NEW-UNADJUD, ONE AUTH NO. ONLY / MINING CLAIM MONEY RECEIVED<br>CASES: AMC435542/\$55.00 | 2018 POL/11 ADDL FEES OWED | - n/a -    | 55.00          |
| <b>TOTAL:</b> |      |   |                            |            | <b>\$55.00</b> |

| PAYMENT INFORMATION   |               |  |                      |
|---|---------------|--|----------------------|
| NOTE: Items will appear on credit card statement as "Bureau of Land Mgmt CO". |               |  |                      |
| 1   | AMOUNT:       | 55.00  | POSTMARKED: N/A      |
|   | TYPE:         | CREDIT CARD  | RECEIVED: 02/08/2019 |
|   | NAME:         | GEORGE, KEITH<br>33795 S PARK LN<br>BLACK CANYON CITY AZ 85324-9662 US |                      |
|   | CARD NO:      | XXXXXXXXXXXX6521   | AUTH CODE: 004634    |
|   | NAME ON CARD: | KEITH GEORGE   |                      |
|   | SIGNATURE:    | OVER THE PHONE   |                      |

| REMARKS |
|---------|
|         |

This receipt was generated by the automated BLM Collections and Billing System and is a paper representation of a portion of the official electronic record contained therein.

~~AMC 43694~~  
 AMC 435550, 435551, AND 435552 EARNED ON THIS RECEIPT. \$45.00  
 AMC 435549, \$10 FROM RECEIPT 4369466 AND \$5 FROM RECEIPT 4362663.

Login ID6222

Entry Date02/13/2019

Total Amount\$5.00

**Original Order Items**

| Line | Order#  | AuthNos     | TransDate  | Action                      | Amount   | CostCtr    | R Org      | BPD Year | Fund       | FunctArea        | WBS | Receipt Reference | CBS Bill# | Type | OrderItem |
|------|---------|-------------|------------|-----------------------------|----------|------------|------------|----------|------------|------------------|-----|-------------------|-----------|------|-----------|
| 1    | 4479887 | AMC435542 ▼ | 02/01/2019 | MINING CLAIM MONEY RECEIVED | \$110.00 | LLAZ920000 | LLAZ920000 | 2019     | XXXL6500DP | L01130000.000000 |     |                   |           | C    | 9008600   |

**Order Items To Be Generated for Transfer**

| Line | Order#  | AuthNos     | TransDate | Action                       | Amount  | CostCtr    | R Org      | BPD Year | Fund       | FunctArea        | WBS | Receipt Reference | CBS Bill# | Type | OrderItem |
|------|---------|-------------|-----------|------------------------------|---------|------------|------------|----------|------------|------------------|-----|-------------------|-----------|------|-----------|
| 1    | 4479887 | AMC435542 ▼ | 2/13/2019 | MINING CLAIM MONEY RECEIVED  | \$-5.00 | LLAZ920000 | LLAZ920000 | 2019     | XXXL6500DP | L01130000.000000 |     |                   |           | T    | 0         |
| 2    | 4479887 | ▼           | 2/13/2019 | NONREFUNDABLE PROCESSING FEE | \$5.00  | LLAZ920000 | LLAZ920000 | 2019     | 19XL1109ML | L19300000.RB0000 |     |                   |           | T    | 0         |

Login ID6222

Entry Date02/13/2019

Total Amount\$10.00

## Original Order Items

| Line | Order#  | AuthNos     | TransDate  | Action                      | Amount  | CostCtr    | R Org      | BPD Year | Fund       | FunctArea        | WBS | Receipt Reference | CBS Bill# | Type | OrderItem |
|------|---------|-------------|------------|-----------------------------|---------|------------|------------|----------|------------|------------------|-----|-------------------|-----------|------|-----------|
| 1    | 4486754 | AMC435542 ▾ | 02/08/2019 | MINING CLAIM MONEY RECEIVED | \$55.00 | LLAZ920000 | LLAZ920000 | 2019     | XXXL6500DP | L01130000.000000 |     |                   |           | C    | 9024225   |

## Order Items To Be Generated for Transfer

| Line | Order#  | AuthNos     | TransDate | Action                       | Amount   | CostCtr    | R Org      | BPD Year | Fund       | FunctArea        | WBS | Receipt Reference | CBS Bill# | Type | OrderItem |
|------|---------|-------------|-----------|------------------------------|----------|------------|------------|----------|------------|------------------|-----|-------------------|-----------|------|-----------|
| 1    | 4486754 | AMC435542 ▾ | 2/13/2019 | MINING CLAIM MONEY RECEIVED  | \$-10.00 | LLAZ920000 | LLAZ920000 | 2019     | XXXL6500DP | L01130000.000000 |     |                   |           | T    | 0         |
| 2    | 4486754 | ▾           | 2/13/2019 | NONREFUNDABLE PROCESSING FEE | \$10.00  | LLAZ920000 | LLAZ920000 | 2019     | 19XL1109ML | L19300000.RB0000 |     |                   |           | T    | 0         |

UNITED STATES  
DEPARTMENT OF THE INTERIOR  
BUREAU OF LAND MANAGEMENT

523

435542

**MAINTENANCE FEE WAIVER CERTIFICATION**

FORM APPROVED  
OMB NO. 1004-0114  
Expires: January 31, 2020

SEE INSTRUCTIONS ON PAGE 2

1. This small miner waiver is filed for the assessment year beginning on September 1, 2018 and ending on September 1, 2019.
2. The undersigned and all related parties owned ten or fewer mining claims, mill, or tunnel sites located and maintained on Federal lands in the United States of America on September 1, 2018.
3. The undersigned have performed the assessment work required by law for each mining claim listed prior to filing this waiver and understand that by filing this form, the undersigned must file an affidavit of assessment work with the Bureau of Land Management (BLM) by the December 30th following the filing of this waiver.
4. The undersigned understand that if the assessment work obligation has not yet come due under 30 U.S.C. 28 (for those claims in their first assessment year only), a notice of intent to hold reciting this condition must be recorded by the December 30th following the filing of this waiver.
5. The undersigned understand that mill and tunnel sites may also be listed on this waiver and be waived from payment of the maintenance fee, and that a notice of intent to hold for these sites is required to be filed with the BLM by the December 30th following the filing of this waiver.
6. The undersigned understand and acknowledge that pursuant to 43 U.S.C. 1212 and 18 U.S.C. 1001, the filing or recording of a false, fictitious, or fraudulent document with the BLM may result in a fine of up to \$250,000, a prison term not to exceed five years, or both.
7. The mining claims, mill or tunnel sites for which this waiver from payment of the maintenance fees is requested are:

| CLAIM OR SITE NAME       | BLM RECORDATION SERIAL NUMBER |
|--------------------------|-------------------------------|
| 1. AZTEC                 | AME 435542                    |
| 2. DEVENSHIRE            | 435543                        |
| 3. DUNDEE                | 435544                        |
| 4. EMPIRE                | 435545                        |
| 5. GOLDEN EAGLE MILLSITE | 435546                        |
| 6. GOLDEN EAGLE          | 435547                        |
| 7. ONTARIO               | 435548                        |
| 8. ONTARIO MILLSITE      | 435549                        |
| 9. RAINDOOR              | 435549                        |
| 10. WRAPS                | 435552                        |

RECEIVED  
BLM AZ STATE OFFICE  
2018 SEP 15 10:53  
PHOENIX ARIZONA

The owner(s) (claimants) of the above mining claims and sites are:

Bob MILNER  
(Owner's Name - Please Print)  
33795 S. PARK LANE  
(Owner's Mailing Address)

Bob Mohon  
(Owner's Signature)  
BLACK CANYON CITY AZ 85324  
(City) (State) (Zip Code)

(Owner's Name - Please Print)

(Owner's Signature)

(Owner's Mailing Address)

(City) (State) (Zip Code)

(Owner's Name - Please Print)

(Owner's Signature)

(Owner's Mailing Address)

(City) (State) (Zip Code)

(Owner's Name - Please Print)

(Owner's Signature)

(Owner's Mailing Address)

(City) (State) (Zip Code)

ENTERED  
SEP 12 2018  
BY: BVS

(Continued on page 2)

PHOENIX, ARIZONA  
2018 FEB - 2 P 15: 33  
DELIVERED

**POSTMARKED  
TIMELY**

Bob MILNER  
33795 S. PARK LANE  
BLACK CANYON CITY, AZ,  
85324

RECEIVED  
BLM AZ STATE OFFICE

2018 SEP -5 P 12: 33


PHOENIX, ARIZONA

BLM STATE OFFICE  
ONE N. CENTRAL AVE.  
STE. 800  
PHOENIX AZ. 85004

PHOENIX AZ 852

31 AUG 2018 PM 9 L

FOREVER  
USA



Barn Swallow

POSTMARKED  
TIMELY

85004\$4427 C041





522

435542

*JME*

**MAINTENANCE FEE WAIVER CERTIFICATION**

OMB NO. 1004-0114  
Expires: January 31, 2020

SEE INSTRUCTIONS ON PAGE 2

1. This small miner waiver is filed for the assessment year beginning on September 1, 2018 and ending on September 1, 2019.
2. The undersigned and all related parties owned ten or fewer mining claims, mill, or tunnel sites located and maintained on Federal lands in the United States of America on September 1, 2018.
3. The undersigned have performed the assessment work required by law for each mining claim listed prior to filing this waiver and understand that by filing this form, the undersigned must file an affidavit of assessment work with the Bureau of Land Management (BLM) by the December 30th following the filing of this waiver.
4. The undersigned understand that if the assessment work obligation has not yet come due under 30 U.S.C. 28 (for those claims in their first assessment year only), a notice of intent to hold reciting this condition must be recorded by the December 30th following the filing of this waiver.
5. The undersigned understand that mill and tunnel sites may also be listed on this waiver and be waived from payment of the maintenance fee, and that a notice of intent to hold for these sites is required to be filed with the BLM by the December 30th following the filing of this waiver.
6. The undersigned understand and acknowledge that pursuant to 43 U.S.C. 1212 and 18 U.S.C. 1001, the filing or recording of a false, fictitious, or fraudulent document with the BLM may result in a fine of up to \$250,000, a prison term not to exceed five years, or both.
7. The mining claims, mill or tunnel sites for which this waiver from payment of the maintenance fees is requested are:

| CLAIM OR SITE NAME    | BLM RECORDATION SERIAL NUMBER |
|-----------------------|-------------------------------|
| 1. <u>RACKEN SACK</u> | <u>Ame 435550 (913)</u>       |
| 2.                    |                               |
| 3.                    |                               |
| 4.                    |                               |
| 5.                    |                               |
| 6.                    |                               |
| 7.                    |                               |
| 8.                    |                               |
| 9.                    |                               |
| 10.                   |                               |

RECEIVED  
 BLM AZ STATE OFFICE  
 2018 SEP -5 P 12:33  
 PHOENIX, ARIZONA

The owner(s) (claimants) of the above mining claims and sites are:

JEN DALLAS  
 (Owner's Name - Please Print)  
43203 N. 11TH AVE.  
 (Owner's Mailing Address)

*Jen Dallas*  
 (Owner's Signature)  
NEW RIVER AZ 85327  
 (City) (State) (Zip Code)

(Owner's Name - Please Print)

(Owner's Signature)

(Owner's Mailing Address)

(City) (State) (Zip Code)

(Owner's Name - Please Print)

(Owner's Signature)

(Owner's Mailing Address)

(City) (State) (Zip Code)

(Owner's Name - Please Print)

(Owner's Signature)

(Owner's Mailing Address)

(City) (State) (Zip Code)

(Continued on page 2)

**ENTERED**  
 SEP 12 2018  
 BY: BDS

PHOENIX, ARIZONA  
MAY 26 2 15:33  
RECEIVED

**POSTMARKED  
TIMELY**

Bob MILNER  
33795 S. PARIC LANE  
BLACK CANYON CITY, AZ,  
85324

RECEIVED  
BLM AZ STATE OFFICE

2018 SEP -5 P 12:33


PHOENIX, ARIZONA

BLM STATE OFFICE  
ONE N. CENTRAL AVE.  
STE. 800  
PHOENIX AZ. 85004

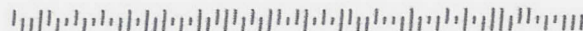
PHOENIX AZ 852

31 AUG 2018 PM 9 L

FOREVER  
USA



8500484427 0041



© USPS 2016

THIS ENVELOPE IS RECYCLABLE AND MADE WITH 30% POST CONSUMER CONTENT



POSTMARKED  
TIMELY

AMC ~~435550~~  
435542

When Recorded Return Document to:

JW DALLAS  
33795 South  
PARK LANE  
BLACK CANYON CITY AZ 85324

Check here if this is a change of address.

Telephone: 602-297-4157

E-mail address: leftys@cox.net

**AFFIDAVIT OF PERFORMANCE OF ANNUAL WORK**

1. State of Arizona, County of MARICOPA ss:

2. I (Name) JW DALLAS

3. Reside at (Address) 33795 South PARK LANE

City BLACK CANYON CITY County MARICOPA

State AZ Zip 85324 being duly sworn, depose and say that I am a citizen of the United States, more than eighteen years of age, and that all of the facts set forth in this affidavit, subject to the provisions and penalties of 18 U.S.C. 1001 pertaining to the filing of false, fictitious, or fraudulent statements with the United States, are true and correct according to the best of my knowledge, information and belief.

4. Owner's name and address (if not shown in Items 1-3 above) \_\_\_\_\_

5. That I am personally acquainted with the mining claim(s). The work and improvements were made by and at the expense of the owner(s) of said claim(s). Said contiguous group of claims, listed on this document, are situated in the

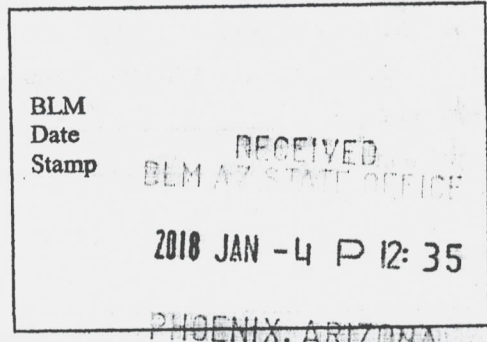
(optional) Mining District: \_\_\_\_\_ County, Arizona.

BLM  
Date  
Stamp  
RECEIVED  
BLM AZ STATE OFFICE  
2018 JAN -4 P 12:35  
PHOENIX, ARIZONA

| Line No. | AMC NUMBER | CLAIM/SITE NAME | COUNTY RECORDER DATA (If available) | TWP | RNG | SEC |
|----------|------------|-----------------|-------------------------------------|-----|-----|-----|
| 1        | 435550     | RACKENSACK      |                                     | 7N. | 5E. | 33  |
| 2        |            |                 |                                     |     |     |     |
| 3        |            |                 |                                     |     |     |     |
| 4        |            |                 |                                     |     |     |     |
| 5        |            |                 |                                     |     |     |     |
| 6        |            |                 |                                     |     |     |     |

Form: MCF108  
Revised Jan. 2006  
Page 1 of 2

ENTERED  
JAN 12 2018  
BY: for



|    |  |  |  |  |  |  |
|----|--|--|--|--|--|--|
| 7  |  |  |  |  |  |  |
| 8  |  |  |  |  |  |  |
| 9  |  |  |  |  |  |  |
| 10 |  |  |  |  |  |  |

6. That between the dates starting at 12 o'clock noon on September 1, 20 16 and ending at 12 o'clock noon on September 1, 20 17 at least \$ 300.00 dollars worth of work and improvements were done and performed upon said claim(s) or upon one or more of a contiguous group of claims for the benefit of all, wholly or partly outside of a contiguous group of claims for the benefit of all, not including the location work.

7. That the following persons were employed to perform the work and improvements described herein: KEITH GEORGE, Jen DALLAS

8. That the work and improvements performed were: Clearing roads to mine, #2 Clearing Debris from portal of mine.

9. Dated: 12/30/17 Signature: [Signature]

SUBSCRIBED AND SWORN TO before me, a Notary Public, this 30 day of Dec 20 17

By: Jennifer L Dallas

Notary Public Lanny A Nelson

My Commission Expires 02-27-2021



Bureau of Land Management  
Arizona State Office  
[www.az.blm.gov](http://www.az.blm.gov)

No. of Claims: \_\_\_\_\_ x \$10 = \_\_\_\_\_  
 Check No.: \_\_\_\_\_ Init. \_\_\_\_\_  
 Receipt No.: 4061424  
 For BLM Use Only

J. DALLAS  
33795 S. PARK LN.  
BLACK CANYON CITY AZ  
85324

PHOENIX  
AZ 852  
02 JAN '16  
PM 9L


ARIZONA STATE BLM  
1 NORTH CENTRAL AVE.  
#800  
PHOENIX, AZ 85004

\$0.46<sup>0</sup>  
US POSTAGE  
FIRST-CLASS



071V00568103  
85086  
000077031

85004-442700



RECEIVED  
BLM AZ STATE OFFICE

2018 JAN -4 P 12: 3

PHOENIX, ARIZONA

**United States Department of the Interior**  
**Bureau of Land Management**  
 DIV OF LANDS, MINRLS & ENERGY  
 ONE N CENTRAL AVE  
 PHOENIX, AZ 85004 -4427  
 Phone: 602-417-9200

Receipt

No: 4061424

|  |  |
|--|--|
| <b>Transaction #:</b> 4173056  |  |
| <b>Date of Transaction:</b> 01/08/2018                               |  |
| CUSTOMER:  |  |
| JEN DALLAS<br>33795 S PARK LN<br>BLACK CANYON CITY, AZ 85324-9662 US |  |

| LINE #        | QTY  | DESCRIPTION  | REMARKS    | UNIT PRICE | TOTAL          |
|---------------|------|--|------------|------------|----------------|
| 1             | 1.00 | LOCATABLE MINERALS / MINING CLAIMS-<br>NOT NEW-UNADJUD, ONE AUTH NO. ONLY /<br>MINING CLAIM MONEY RECEIVED<br>CASES: AMC435550/\$10.00 | POL 2017/1 | - n/a -    | 10.00          |
| <b>TOTAL:</b> |      |  |            |            | <b>\$10.00</b> |

| PAYMENT INFORMATION |           |  |                      |
|---------------------|-----------|--|----------------------|
| 1                   | AMOUNT:   | 10.00  | POSTMARKED: N/A      |
|                     | TYPE:     | CHECK  | RECEIVED: 01/04/2018 |
|                     | CHECK NO: | 17-689121312   |                      |
|                     | NAME:     | DALLAS, JEN<br>33795 S PARK LN<br>BLACK CANYON CITY AZ 85324-9662 US |                      |

|         |
|---------|
| REMARKS |
|         |

This receipt was generated by the automated BLM Collections and Billing System and is a paper representation of a portion of the official electronic record contained therein.



AMC435542

When Recorded Return Document to:

Robert Melmer  
33795 South Park  
Lane, Black Canyon  
City, az 85324

Check here is this is a change of address.

Telephone: 602-292-4157

E-mail address: LeFFTyshae@gmail.com

AFFIDAVIT OF PERFORMANCE OF ANNUAL WORK

1. State of Arizona, County of Yavapai ss:

2. I (Name) Robert Melmer

3. Reside at (Address) 33795 South Park Lane

City Black Canyon County Yavapai

State AZ Zip 85324 being duly sworn, depose and say that I am a citizen of the United States, more than eighteen years of age, and that all of the facts set forth in this affidavit, subject to the provisions and penalties of 18 U.S.C. 1001 pertaining to the filing of false, fictitious, or fraudulent statements with the United States, are true and correct according to the best of my knowledge, information and belief.

4. Owner's name and address (If not shown in Items 1-3 above).

BLM Date Stamp  
RECEIVED  
BLM AZ STATE OFFICE  
2018 JAN -4 P 12: 34  
PHOENIX, ARIZONA

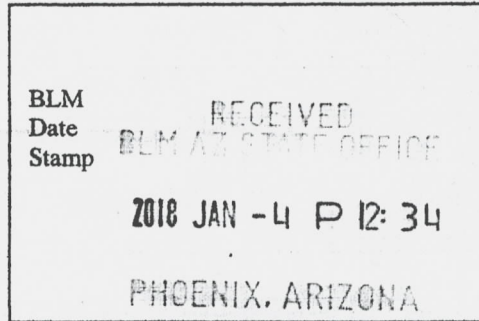
5. That I am personally acquainted with the mining claim(s). The work and improvements were made by and at the expense of the owner(s) of said claim(s). Said contiguous group of claims, listed on this document, are situated in the

Squaw Creek (optional) Mining District; Yavapai County, Arizona.

| Line No. | AMC NUMBER | CLAIM/SITE NAME        | COUNTY RECORDER DATA (If available) | TWP | RNG | SEC |
|----------|------------|------------------------|-------------------------------------|-----|-----|-----|
| 1        | 435542     | A ZTEC                 |                                     | 9N  | 3E  | 15  |
| 2        | 3          | Devenshire             |                                     |     |     |     |
| 3        | 4          | DUNDEE                 |                                     |     |     |     |
| 4        | 5          | EMPIRE                 |                                     |     |     |     |
| 5        | 6          | golden Eagle Mill SITE |                                     |     |     |     |
| 6        | 7          | golden Eagle           |                                     |     |     |     |

Form: MCF108  
Revised Jan. 2006  
Page 1 of 2

ENTERED  
JAN 12 2018  
BY: pm



|    |        |                   |  |    |    |    |
|----|--------|-------------------|--|----|----|----|
| 7  | 435548 | ontario           |  | 9N | 3E | 15 |
| 8  | 1 9    | ONTARIO Mill SITE |  | }  | }  | }  |
| 9  | 435551 | Raindeer          |  | }  | }  | }  |
| 10 | 1 2    | WRAPS             |  | }  | }  | }  |

6. That between the dates starting at 12 o'clock noon on September 1, 20 16 and ending at 12 o'clock noon on September 1, 20 17 at least \$ 1,000.00 dollars worth of work and improvements were done and performed upon said claim(s) or upon one or more of a contiguous group of claims for the benefit of all, wholly or partly outside of a contiguous group of claims for the benefit of all, not including the location work.

7. That the following persons were employed to perform the work and improvements described herein: Keith

George, Jer Dallas, Colleen George

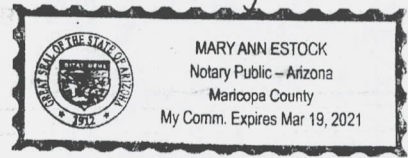
8. That the work and improvements performed were: Clearing Roadway to Mike

Clearing Portals

9. Dated: 1-2-18 Signature: [Signature]

SUBSCRIBED AND SWORN TO before me, a Notary Public, this 2nd day of January 20 18

By: Mary Ann Estock  
Notary Public [Signature]



My Commission Expires 3/19/2021

Bureau of Land Management  
Arizona State Office  
[www.az.blm.gov](http://www.az.blm.gov)

No. of Claims: \_\_\_\_\_ x \$10 = \_\_\_\_\_  
 Check No.: \_\_\_\_\_ Init. \_\_\_\_\_  
 Receipt No.: 4061408  
 For BLM Use Only

K. George  
33795 San Patk Lane  
Black Canyon City  
AZ. 85304

PHOENIX  
AZ 852  
02 JAN '18  
PM 6 L

\$0.46<sup>0</sup>  
US POSTAGE  
FIRST-CLASS



071S00810078  
85086  
000035908

Arizona State BLM.  
1 N. Central Ave. #800  
Phoenix, AZ. 85004

85004-442700



RECEIVED  
BLM AZ STATE OFFICE

2018 JAN -4 P 12: 34

PHOENIX, ARIZONA

**United States Department of the Interior**  
**Bureau of Land Management**  
 DIV OF LANDS, MINRLS & ENERGY  
 ONE N CENTRAL AVE  
 PHOENIX, AZ 85004 -4427  
 Phone: 602-417-9200

Receipt

No: 4061408

|   |  |
|---|--|
| <b>Transaction #:</b> 4173040   |  |
| <b>Date of Transaction:</b> 01/08/2018                                  |  |
| CUSTOMER:   |  |
| ROBERT MELMER<br>33795 S PARK LN<br>BLACK CANYON CITY, AZ 85324-9662 US |  |

| LINE #        | QTY  | DESCRIPTION   | REMARKS        | UNIT PRICE | TOTAL           |
|---------------|------|---|----------------|------------|-----------------|
| 1             | 1.00 | LOCATABLE MINERALS / MINING CLAIMS-<br>NOT NEW-UNADJUD, ONE AUTH NO. ONLY /<br>MINING CLAIM MONEY RECEIVED<br>CASES: AMC435542/\$100.00 | POL<br>2017/10 | - n/a -    | 100.00          |
| <b>TOTAL:</b> |      |   |                |            | <b>\$100.00</b> |

| PAYMENT INFORMATION |           |   |                      |
|---------------------|-----------|---|----------------------|
| 1                   | AMOUNT:   | 100.00  | POSTMARKED: N/A      |
|                     | TYPE:     | CHECK   | RECEIVED: 01/04/2018 |
|                     | CHECK NO: | 4934001732  |                      |
|                     | NAME:     | MELMER, ROBERT<br>33795 S PARK LN<br>BLACK CANYON CITY AZ 85324-9662 US |                      |

|         |
|---------|
| REMARKS |
|         |

This receipt was generated by the automated BLM Collections and Billing System and is a paper representation of a portion of the official electronic record contained therein.

UNITED STATES  
DEPARTMENT OF THE INTERIOR  
BUREAU OF LAND MANAGEMENT

401

Amc 435542

MAINTENANCE FEE WAIVER CERTIFICATION

FORM APPROVED  
OMB NO. 1004-0114  
Expires: January 31, 2020

SEE INSTRUCTIONS ON PAGE 2

1. This small miner waiver is filed for the assessment year beginning on September 1, 2017 and ending on September 1, 2018.
2. The undersigned and all related parties owned ten or fewer mining claims, mill, or tunnel sites located and maintained on Federal lands in the United States of America on September 1, 2017.
3. The undersigned have performed the assessment work required by law for each mining claim listed prior to filing this waiver and understand that by filing this form, the undersigned must file an affidavit of assessment work with the Bureau of Land Management (BLM) by the December 30th following the filing of this waiver.
4. The undersigned understand that if the assessment work obligation has not yet come due under 30 U.S.C. 28 (for those claims in their first assessment year only), a notice of intent to hold reciting this condition must be recorded by the December 30th following the filing of this waiver.
5. The undersigned understand that mill and tunnel sites may also be listed on this waiver and be waived from payment of the maintenance fee, and that a notice of intent to hold for these sites is required to be filed with the BLM by the December 30th following the filing of this waiver.
6. The undersigned understand and acknowledge that pursuant to 43 U.S.C. 1212 and 18 U.S.C. 1001, the filing or recording of a false, fictitious, or fraudulent document with the BLM may result in a fine of up to \$250,000, a prison term not to exceed five years, or both.
7. The mining claims, mill or tunnel sites for which this waiver from payment of the maintenance fees is requested are:

| CLAIM OR SITE NAME              | BLM RECORDATION SERIAL NUMBER                     |
|---------------------------------|---|
| 1. <u>qztec</u>                 | <input checked="" type="checkbox"/> <u>435542</u> |
| 2. <u>Deenshite</u>             | <u>3</u>  |
| 3. <u>Dandee</u>                | <u>4</u>  |
| 4. <u>Empire</u>                | <u>5</u>  |
| 5. <u>golden eagle millsite</u> | <u>6</u>  |
| 6. <u>golden eagle</u>          | <u>7</u>  |
| 7. <u>Ontario</u>               | <u>8</u>  |
| 8. <u>ontario millsite</u>      | <u>9</u>  |
| 9. <u>Raindeer</u>              | <u>435551</u>                                     |
| 10. <u>wraps</u>                | <u>2</u>  |

The owner(s) (claimants) of the above mining claims and sites are:

Bob Milnor

(Owner's Name - Please Print)

Bob Milnor

(Owner's Signature)

33795 S. Park Lane

(Owner's Mailing Address)

Black Canyon City AZ, 85324

(City)

(State)

(Zip Code)

(Owner's Name - Please Print)

(Owner's Signature)

(Owner's Mailing Address)

(City)

(State)

(Zip Code)

(Owner's Name - Please Print)

(Owner's Signature)

(Owner's Mailing Address)

(City)

(State)

(Zip Code)

(Owner's Name - Please Print)

(Owner's Signature)

(Owner's Mailing Address)

(City)

(State)

(Zip Code)

PHOENIX, ARIZONA

2017 AUG 28 P 2:03

483  
ENTERED  
SEP 12 2017  
BY: [Signature]

RECEIVED  
M AZ STATE OFFICE

[Signature]

(Owner's Name - Please Print)

(Owner's Signature)

(Owner's Mailing Address)

(City)

(State)

(Zip Code)

(Owner's Name - Please Print)

(Owner's Signature)

(Owner's Mailing Address)

(City)

(State)

(Zip Code)

(Owner's Name - Please Print)

(Owner's Signature)

(Owner's Mailing Address)

(City)

(State)

(Zip Code)

(Owner's Name - Please Print)

(Owner's Signature)

(Owner's Mailing Address)

(City)

(State)

(Zip Code)

18 U.S.C. 1001 and 43 U.S.C. 1212 make it a crime for any person knowingly and willfully to make to any department or agency of the United States any false, fictitious or fraudulent statements or representations as to any matter within its jurisdiction.

INSTRUCTIONS

1. This certification is made under the provisions of 43 U.S.C. § 1744 and 30 U.S.C. §28-28k and the regulations thereunder (43 CFR Part 3830).
2. The claimant(s) must fill in the dates in paragraph 1 for the beginning and ending of the assessment year for which this waiver is sought.
3. The claimant(s) must fill in the date in paragraph 2 for the beginning of the assessment year for which this waiver is sought.
4. All claim and site names and BLM serial numbers must be listed for the mining claims, mill sites, and tunnel sites for which the waiver is sought.
5. All owners of the mining claims, mill sites, and tunnel sites and their addresses must be given.
6. This waiver form must be signed by all the claimants or their designated agent, in original form. If an agent is designated, a notarized designation of agent, signed by all of the claimants with proper address given, must be submitted with this waiver.
7. This form must be filed no later than September 1st for the upcoming assessment year in the BLM State Office where the mining claims or sites are recorded, or the waiver cannot be granted by the BLM. (Example: To obtain a waiver for the assessment year 2012, which begins on September 1, 2011, you must qualify for and file for a waiver no later than September 1, 2011, in the proper BLM State Office.)
8. For all mining claims which require assessment work, you must record an affidavit of labor on or before the December 30th immediately following the filing of this waiver. For all other mining claims or sites waived, you must record a notice of intent to hold on or before the December 30th immediately following the filing of this waiver.
9. Mill and tunnel sites may also be listed on this waiver and be waived from payment of the maintenance fee. A notice of intent to hold for these sites is required to be filed by the December 30th following the filing of this waiver.

RECEIVED  
 PIMA STATE OFFICE  
 2017 AUG 28 P 2:04  
 FOR OFFICIAL USE ONLY  
 HOHOKI, ARIZONA

AMC435542

407

EAG

UNITED STATES  
DEPARTMENT OF THE INTERIOR  
BUREAU OF LAND MANAGEMENT  
**MAINTENANCE FEE WAIVER CERTIFICATION**

FORM APPROVED  
OMB NO. 1004-0114  
Expires: January 31, 2020

SEE INSTRUCTIONS ON PAGE 2

1. This small miner waiver is filed for the assessment year beginning on September 1, 2017 and ending on September 1, 2018.
2. The undersigned and all related parties owned ten or fewer mining claims, mill, or tunnel sites located and maintained on Federal lands in the United States of America on September 1, 2017.
3. The undersigned have performed the assessment work required by law for each mining claim listed prior to filing this waiver and understand that by filing this form, the undersigned must file an affidavit of assessment work with the Bureau of Land Management (BLM) by the December 30th following the filing of this waiver.
4. The undersigned understand that if the assessment work obligation has not yet come due under 30 U.S.C. 28 (for those claims in their first assessment year only), a notice of intent to hold reciting this condition must be recorded by the December 30th following the filing of this waiver.
5. The undersigned understand that mill and tunnel sites may also be listed on this waiver and be waived from payment of the maintenance fee, and that a notice of intent to hold for these sites is required to be filed with the BLM by the December 30th following the filing of this waiver.
6. The undersigned understand and acknowledge that pursuant to 43 U.S.C. 1212 and 18 U.S.C. 1001, the filing or recording of a false, fictitious, or fraudulent document with the BLM may result in a fine of up to \$250,000, a prison term not to exceed five years, or both.
7. The mining claims, mill or tunnel sites for which this waiver from payment of the maintenance fees is requested are:

| CLAIM OR SITE NAME   | BLM RECORDATION SERIAL NUMBER                     |
|----------------------|---|
| 1. <u>Rackensack</u> | <input checked="" type="checkbox"/> <u>435550</u> |
| 2.                   |   |
| 3.                   |   |
| 4.                   |   |
| 5.                   |   |
| 6.                   |   |
| 7.                   |   |
| 8.                   |   |
| 9.                   |   |
| 10.                  |   |

The owner(s) (claimants) of the above mining claims and sites are:

*ADDRESS UPDATED*  
Jen Dallas  
 (Owner's Name - Please Print)  
33795 S. Park Lane  
 (Owner's Mailing Address)

Jen Dallas  
 (Owner's Signature)  
Black Canyon city az, 85324  
 (City) (State) (Zip Code)

\_\_\_\_\_  
 (Owner's Name - Please Print)  
 \_\_\_\_\_  
 (Owner's Mailing Address)

\_\_\_\_\_  
 (Owner's Signature)  
 \_\_\_\_\_ (City) \_\_\_\_\_ (State) \_\_\_\_\_ (Zip Code)

\_\_\_\_\_  
 (Owner's Name - Please Print)  
 \_\_\_\_\_  
 (Owner's Mailing Address)

\_\_\_\_\_  
 (Owner's Signature)  
 \_\_\_\_\_ (City) \_\_\_\_\_ (State) \_\_\_\_\_ (Zip Code)

\_\_\_\_\_  
 (Owner's Name - Please Print)  
 \_\_\_\_\_  
 (Owner's Mailing Address)

\_\_\_\_\_  
 (Owner's Signature)  
 \_\_\_\_\_ (City) \_\_\_\_\_ (State) \_\_\_\_\_ (Zip Code)

(Continued on page 2)

PHOENIX, ARIZONA

2017 AUG 28 P 2:03

RECEIVED  
BLM AZ STATE OFFICE

483  
 RECEIVED  
 SEP 12 2017  
 BY: [Signature]

[Signature]

\_\_\_\_\_  
(Owner's Name - Please Print)

\_\_\_\_\_  
(Owner's Signature)

\_\_\_\_\_  
(Owner's Mailing Address)

\_\_\_\_\_  
(City)

\_\_\_\_\_  
(State)

\_\_\_\_\_  
(Zip Code)

-----  
\_\_\_\_\_  
(Owner's Name - Please Print)

\_\_\_\_\_  
(Owner's Signature)

\_\_\_\_\_  
(Owner's Mailing Address)

\_\_\_\_\_  
(City)

\_\_\_\_\_  
(State)

\_\_\_\_\_  
(Zip Code)

-----  
\_\_\_\_\_  
(Owner's Name - Please Print)

\_\_\_\_\_  
(Owner's Signature)

\_\_\_\_\_  
(Owner's Mailing Address)

\_\_\_\_\_  
(City)

\_\_\_\_\_  
(State)

\_\_\_\_\_  
(Zip Code)

-----  
\_\_\_\_\_  
(Owner's Name - Please Print)

\_\_\_\_\_  
(Owner's Signature)

\_\_\_\_\_  
(Owner's Mailing Address)

\_\_\_\_\_  
(City)

\_\_\_\_\_  
(State)

\_\_\_\_\_  
(Zip Code)

---

18 U.S.C. 1001 and 43 U.S.C. 1212 make it a crime for any person knowingly and willfully to make to any department or agency of the United States any false, fictitious or fraudulent statements or representations as to any matter within its jurisdiction.

---

**INSTRUCTIONS**

1. This certification is made under the provisions of 43 U.S.C. § 1744 and 30 U.S.C. §28-28k and the regulations thereunder (43 CFR Part 3830).
2. The claimant(s) must fill in the dates in paragraph 1 for the beginning and ending of the assessment year for which this waiver is sought.
3. The claimant(s) must fill in the date in paragraph 2 for the beginning of the assessment year for which this waiver is sought.
4. All claim and site names and BLM serial numbers must be listed for the mining claims, mill sites, and tunnel sites for which the waiver is sought.
5. All owners of the mining claims, mill sites, and tunnel sites and their addresses must be given.
6. This waiver form must be signed by all the claimants or their designated agent, in original form. If an agent is designated, a notarized designation of agent, signed by all of the claimants with proper address given, must be submitted with this waiver.
7. This form must be filed no later than September 1st for the upcoming assessment year in the BLM State Office where the mining claims or sites are recorded, or the waiver cannot be granted by the BLM. (Example: To obtain a waiver for the assessment year 2012, which begins on September 1, 2011, you must qualify for and file for a waiver no later than September 1, 2011, in the proper BLM State Office.)
8. For all mining claims which require assessment work, you must record an affidavit of labor on or before the December 30th immediately following the filing of this waiver. For all other mining claims or sites waived, you must record a notice of intent to hold on or before the December 30th immediately following the filing of this waiver.
9. Mill and tunnel sites may also be listed on this waiver and be waived from payment of the maintenance fee. A notice of intent to hold for these sites is required to be filed by the December 30th following the filing of this waiver.

RECEIVED  
BLM AZ STATE OFFICE  
2017 AUG 28 P 2:04  
PHOENIX ARIZONA  
FOR OFFICIAL USE ONLY



435542

When Recorded Return Document to:

Keith George  
33795 So. Park Lane  
Black Canyon City  
AZ 85324

Check here if this is a change of address.

Telephone: 602-292-4157

E-mail address: LEFTYS@GMAIL  
.COM

**AFFIDAVIT OF PERFORMANCE OF ANNUAL WORK**

1. State of Arizona, County of Yavapai ss:

2. I (Name) Bob Milnor

3. Reside at (Address) 33795 So. Park Lane

City Black Canyon City County Yavapai

State AZ Zip 85324 being duly sworn, depose and say that I am a citizen of the United States, more than eighteen years of age, and that all of the facts set forth in this affidavit, subject to the provisions and penalties of 18 U.S.C. 1001 pertaining to the filing of false, fictitious, or fraudulent statements with the United States, are true and correct according to the best of my knowledge, information and belief.

4. Owner's name and address (If not shown in Items 1-3 above), \_\_\_\_\_

RECEIVED  
BLM AZ STATE OFFICE  
2016 DEC 30 A 10:20  
PHOENIX, ARIZONA  
BLM  
Date  
Stamp

5. That I am personally acquainted with the mining claim(s). The work and improvements were made by and at the expense of the owner(s) of said claim(s). Said contiguous group of claims, listed on this document, are situated in the

Squaw Creek (optional) Mining District; Yavapai County, Arizona.

| Line No. | AMC NUMBER | CLAIM/SITE NAME        | COUNTY RECORDER DATA (If available) | TWP | RNG | SEC |
|----------|------------|------------------------|-------------------------------------|-----|-----|-----|
| 1        | 435342     | Aztec                  |                                     | 9N  | 3E  | 15  |
| 2        | }          | DeVenshire             |                                     | }   | }   | }   |
| 3        |            | Dundee                 |                                     |     |     |     |
| 4        |            | Empire                 |                                     |     |     |     |
| 5        |            | Golden Eagle Mill site |                                     |     |     |     |
| 6        |            | 7 Golden Eagle         |                                     |     |     |     |

RECEIVED  
BLM-AZ STATE OFFICE  
2016 DEC 30 A 10:24  
PHOENIX, ARIZONA

BLM  
Date  
Stamp

|    |        |                   |  |    |    |       |
|----|--------|-------------------|--|----|----|-------|
| 7  | 435548 | ONTARIO           |  | 9N | 3E | 24 15 |
| 8  | 9      | ONTARIO mill site |  | }  | }  | }     |
| 9  | 435551 | RainSeer          |  | }  | }  | }     |
| 10 | 2      | WRAPS             |  | }  | }  | }     |

6. That between the dates starting at 12 o'clock noon on September 1, 20 15 and ending at 12 o'clock noon on September 1, 20 16 at least \$ 2,000 dollars worth of work and improvements were done and performed upon said claim(s) or upon one or more of a contiguous group of claims for the benefit of all, wholly or partly outside of a contiguous group of claims for the benefit of all, not including the location work.


7. That the following persons were employed to perform the work and improvements described herein: Keith George, Vince George, Rancee Farris, Jen Dallas.

8. That the work and improvements performed were: Clearing Roadway to mine; clearing mine portals on two tunnels.

9. Dated: 12-29-2016 Signature: [Signature]

SUBSCRIBED AND SWORN TO before me, a Notary Public, this 29th day of December 20 16

By: Robert Melmer  
Notary Public [Signature]  
My Commission Expires 1-26-2020

 SHARON L. MCMAHON  
Notary Public - State of Arizona  
YAVAPAI COUNTY  
My Commission Expires Jan. 28, 2020

Bureau of Land Management  
Arizona State Office  
[www.az.blm.gov](http://www.az.blm.gov)

No. of Claims: 10 x \$10 = 100<sup>00</sup>  
Check No.: 13434 Init. DER  
Receipt No.: 5133009  
For BLM Use Only

When Recorded Return Document to:

Keith George  
33795 So. Park Lane  
Black Canyon City AZ  
85324

Check here if this is a change of address.

Telephone: 602-292-4157

E-mail address: Lefftyshoe@gmail.com

**AFFIDAVIT OF PERFORMANCE OF ANNUAL WORK**

1. State of Arizona, County of yavapai ss:

2. I (Name) Ken Dallas

3. Reside at (Address) 43203 No. 11th Ave.

New River az, 85327

City \_\_\_\_\_ County Maricopa

RECEIVED  
BLM AZ STATE OFFICE  
2016 DEC 30 A 10:24  
PHOENIX, ARIZONA  
BLM  
Date  
Stamp

State of az Zip 85327 being duly sworn, depose and say that I am a citizen of the United States, more than eighteen years of age, and that all of the facts set forth in this affidavit, subject to the provisions and penalties of 18 U.S.C. 1001 pertaining to the filing of false, fictitious, or fraudulent statements with the United States, are true and correct according to the best of my knowledge, information and belief.

4. Owner's name and address (if not shown in Items 1-3 above). \_\_\_\_\_

5. That I am personally acquainted with the mining claim(s). The work and improvements were made by and at the expense of the owner(s) of said claim(s). Said contiguous group of claims, listed on this document, are situated in the

\_\_\_\_\_ (optional) Mining District; \_\_\_\_\_ County, Arizona.

| Line No. | AMC NUMBER | CLAIM/SITE NAME | COUNTY RECORDER DATA (If available) | TWP | RNG | SEC |
|----------|------------|-----------------|-------------------------------------|-----|-----|-----|
| 1        | 435550     | RACKEN SACK     | MARICOPA                            | 7N. | 5E  | 33  |
| 2        |            |                 |                                     |     |     |     |
| 3        |            |                 |                                     |     |     |     |
| 4        |            |                 |                                     |     |     |     |
| 5        |            |                 |                                     |     |     |     |
| 6        |            |                 |                                     |     |     |     |

RECEIVED  
BLM AZ STATE OFFICE  
2016 DEC 30 A 10:20  
PHOENIX, ARIZONA

BLM  
Date  
Stamp

|    |  |  |  |  |  |
|----|--|--|--|--|--|
| 7  |  |  |  |  |  |
| 8  |  |  |  |  |  |
| 9  |  |  |  |  |  |
| 10 |  |  |  |  |  |

6. That between the dates starting at 12 o'clock noon on September 1, 20 15 and ending at 12 o'clock noon on September 1, 20 16 at least \$ 200.00 dollars worth of work and improvements were done and performed upon said claim(s) or upon one or more of a contiguous group of claims for the benefit of all, wholly or partly outside of a contiguous group of claims for the benefit of all, not including the location work.


7. That the following persons were employed to perform the work and improvements described herein: Keith George, Jen Dallas

8. That the work and improvements performed were: Clearing Road to mine, Clearing entrance to Tunnel.

9. Dated 12/28/16 Signature: [Signature]

SUBSCRIBED AND SWORN TO before me, a Notary Public, this 28th day of December 2016

By: Jennifer L. Dallas  
Notary Public



My Commission Expires 07/21/2019  
State of Arizona  
County of Maricopa.

Bureau of Land Management  
Arizona State Office  
[www.az.blm.gov](http://www.az.blm.gov)

No. of Claims: 1 x \$10 = 100  
Check No.: CRBH Init. PETL  
Receipt No.: 3733009  
For BLM Use Only

**United States Department of the Interior  
Bureau of Land Management**  
DIV OF LANDS, MINRLS & ENERGY  
ONE N CENTRAL AVE  
PHOENIX, AZ 85004 -4427  
Phone: 602-417-9200

Receipt

No: 3733009


|  |  |
|--|--|
| <b>Transaction #:</b> 3838380  |  |
| <b>Date of Transaction:</b> 12/30/2016                                 |  |
| CUSTOMER:  |  |
| KEITH GEORGE<br>33795 S PARK LN<br>BLACK CANYON CITY, AZ 85324-9662 US |  |

| LINE #        | QTY  | DESCRIPTION   | REMARKS           | UNIT PRICE | TOTAL           |
|---------------|------|---|-------------------|------------|-----------------|
| 1             | 1.00 | LOCATABLE MINERALS / MINING CLAIMS-NOT NEW-UNADJUD, ONE AUTH NO. ONLY / MINING CLAIM MONEY RECEIVED<br><b>CASES: AMC435542/\$110.00</b> | 2016 AFFADAVIT/11 | - n/a -    | 110.00          |
| <b>TOTAL:</b> |      |   |                   |            | <b>\$110.00</b> |

| PAYMENT INFORMATION |         |  |             |            |
|---------------------|---------|--|-------------|------------|
| 1                   | AMOUNT: | 110.00   | POSTMARKED: | N/A        |
|                     | TYPE:   | CASH   | RECEIVED:   | 12/30/2016 |
|                     | NAME:   | GEORGE, KEITH<br>33795 S PARK LN<br>BLACK CANYON CITY AZ 85324-9662 US |             |            |

|         |
|---------|
| REMARKS |
|         |

This receipt was generated by the automated BLM Collections and Billing System and is a paper representation of a portion of the official electronic record contained therein.

**ENTERED**  
JAN - 3 2017  
BY: 

405219

435542

**MAINTENANCE FEE PAYMENT**

Claimant Name: Keith George  
 Address: 33195 So. Park Lane  
 City: Black Canyon State: AZ Zip: 85324  
 Telephone: 602-294-4157  
 E-mail address: Leftyshoe@gmail.com  
 Signature: [Signature]

RECEIVED  
 BLM AZ STATE OFFICE  
 2016 AUG 30 P 1:06  
 PHOENIX, ARIZONA  
 BLM  
 Date  
 Stamp

Check here if this is a change of address.

| LINE NO. | AMC NUMBER | CLAIM/SITE NAME | COUNTY RECORDER DATA (If available) | TWP | RNG | SEC |
|----------|------------|-----------------|-------------------------------------|-----|-----|-----|
| 1        | 405219     | Occident        |                                     | 11N | 1W  | 25  |
| 2        | 20         | Peck East       |                                     |     |     |     |
| 3        | 21         | Peck North      |                                     |     |     |     |
| 4        | 22         | Peck Northwest  |                                     |     |     |     |
| 5        | 23         | Peck Southwest  |                                     |     |     |     |
| 6        | 24         | Peck West       |                                     |     |     |     |
| 7        |            |                 |                                     |     |     |     |
| 8        |            |                 |                                     |     |     |     |
| 9        |            |                 |                                     |     |     |     |
| 10       |            |                 |                                     |     |     |     |

List additional claims on Form MCF114.

Bureau of Land Management  
 Arizona State Office  
[www.blm.gov/az/](http://www.blm.gov/az/)

No. of Claims\*: 6 x \$155 = \_\_\_\_\_  
 Check No: CARD Init. PER  
 Receipt No.: 3696943  
 For BLM Use Only

\* \$155 per lode mining claim, mill site, or tunnel site; and \$155 for each 20 acres or portion thereof for each placer mining claim.

Form: MCF112  
Revised July 2014

This form is available from the Arizona Geological Survey and may be reproduced.

# QUIT CLAIM DEED

KNOW ALL MEN BY THESE PRESENTS:

That I Keith George the undersigned, for ten (10) Dollars, and other valuable considerations, do hereby release, remise, and forever quit claim unto JEN

Dallas all right, title and interest in the following Mining Claims in Maricopa County, State of AZ Cave Creek Mining District and described as follows:

Claim Name Rackensack BLM Serial Number 435550

STATE OF ARIZONA  
County of YAVAPAI

Subscribed and sworn to before me this 30 day of August 2016

Keith George  
(Grantor)

Stacie Priest  
(Notary Public)

[Signature]  
(Signature of Grantor)

3/26/18  
(Date Commission Expires)



RECEIVED  
BLM AZ STATE OFFICE  
2016 AUG 30 P 1:07  
PHOENIX, ARIZONA

# QUIT CLAIM DEED

KNOW ALL MEN BY THESE PRESENTS:

That I Keith George the undersigned, for ten (10) Dollars, and other valuable considerations, do hereby release, remise, and forever quit claim unto Bob

Milnor all right, title and interest in the following Mining Claims in Yavapai

County, State of az Squad Creek Mining District and described as follows:

| Claim Name              | B/M, Serial # |                    | B/M Serial # |
|-------------------------|---------------|--------------------|--------------|
| 1- aztec                | 435542        | 6- Golden Eagle    | 435547       |
| 2- Peltonshire          | 43            | 7- ontario         | { 48         |
| 3- Dundee               | 44            | 8- ontario milkite | { 49         |
| 4- Empire               | 45            | 9- Raindeer        | 435551       |
| 5- Golden Eagle milkite | 46            | 10- WTRPS          | { 52         |

STATE OF August }  
County of Yavapai }

Subscribed and sworn to before me this  
30 day of August 2016

Keith George  
(Grantor)

Stacie Priest  
(Notary Public)

[Signature]  
(Signature of Grantor)

3/26/18  
(Date Commission Expires)



RECEIVED  
BLM AZ STATE OFFICE  
2016 AUG 30 P 1:06  
PHOENIX, ARIZONA



**DEPARTMENT OF THE INTERIOR**  
**BUREAU OF LAND MANAGEMENT**  
**MINING CLAIMS**  
**(MASS) Serial Register Page**

Run Date/Time: 08/30/16 02:12 PM

Page 1 c

01 05-10-1872;017STAT0091;30USC26,28,34

Total Acres

Serial Number

Case Type 384101: LODE CLAIM

20.660

AMC435550

Claim Name: RACKENSACK

Lead File Number

Case Disposition: ACTIVE

AMC435542

Required Maintenance Fee: \$155.00

Int Rel

Name & Address

CLAIMANT

GEORGE KEITH  
33795 S PARK LN BLACK CANYON CITY, AZ 85324-9662

County / State

District

MARICOPA County, AZ

PHOENIX DO

Mer Twp Rng Sec

Subdivision

14 0070N 0050E 033

SW

| Act Date   | Code | Action Text               | Action Remarks       | Receipt Number |
|------------|------|---------------------------|----------------------|----------------|
| 09/19/2015 | 403  | LOCATION DATE             |                      |                |
| 12/16/2015 | 395  | RECORDATION NOTICE RECD   | 1                    | 3455659        |
| 12/16/2015 | 484  | LOCATION YEAR / MAINTENAN | 2016;\$155           | 3455659        |
| 05/20/2016 | 635  | AMENDED LOCATION FILED    | METES & BOUNDS       | 3564612        |
| 04/18/2016 | 393  | DECISION/NOTICE ISSUED    | LODE - NO RIGHTS     |                |
| 03/28/2016 | 669  | LAND STATUS CHECKED       |                      |                |
| 12/16/2015 | 501  | ACCT ADV IN LEAD FILE     | AMC435542-AMC435552; |                |

Line Nr      Remarks

**United States Department of the Interior**  
**Bureau of Land Management**  
 DIV OF LANDS, MINRLS & ENERGY  
 ONE N CENTRAL AVE  
 PHOENIX, AZ 85004 -4427  
 Phone: 602-417-9200

Receipt

No: 3646943


|  |  |
|--|--|
| <b>Transaction #:</b> 3750928  |  |
| <b>Date of Transaction:</b> 08/30/2016                                 |  |
| <b>CUSTOMER:</b>   |  |
| KEITH GEORGE<br>33795 S PARK LN<br>BLACK CANYON CITY, AZ 85324-9662 US |  |

| LINE #        | QTY  | DESCRIPTION   | REMARKS                     | UNIT PRICE | TOTAL             |
|---------------|------|---|-----------------------------|------------|-------------------|
| 1             | 1.00 | LOCATABLE MINERALS / MINING CLAIMS-NOT NEW-UNADJUD, ONE AUTH NO. ONLY / MINING CLAIM MONEY RECEIVED<br>CASES: AMC405219/\$1040.00 | 2017 MAINT/6 & QUITCLAIM/11 | - n/a -    | 1040.00           |
| <b>TOTAL:</b> |      |   |                             |            | <b>\$1,040.00</b> |

| PAYMENT INFORMATION   |               |  |                      |
|---|---------------|--|----------------------|
| NOTE: Items will appear on credit card statement as "Bureau of Land Mgmt CO". |               |  |                      |
| 1   | AMOUNT:       | 1040.00  | POSTMARKED: N/A      |
|   | TYPE:         | CREDIT CARD  | RECEIVED: 08/30/2016 |
|   | NAME:         | GEORGE, KEITH<br>33795 S PARK LN<br>BLACK CANYON CITY AZ 85324-9662 US |                      |
|   | CARD NO:      | XXXXXXXXXXXX3181   | AUTH CODE: 052442    |
|   | NAME ON CARD: | KEITH GEORGE   |                      |
|   | EXPIRES:      | 07/2019  |                      |
|   | SIGNATURE:    |  |                      |

|                |
|----------------|
| <b>REMARKS</b> |
|                |

This receipt was generated by the automated BLM Collections and Billing System and is a paper representation of a portion of the official electronic record contained therein.

**ENTERED**  
 AUG 31 2016  
 BY: 

Form 3830-2  
(October 2013)

UNITED STATES  
DEPARTMENT OF THE INTERIOR  
BUREAU OF LAND MANAGEMENT  
**MAINTENANCE FEE WAIVER CERTIFICATION**

500

FORM APPROVED  
OMB NO. 1004-0114  
Expires: October 31, 2016

435542

SEE INSTRUCTIONS ON PAGE 2

- This small miner waiver is filed for the assessment year beginning on September 1, ~~2014~~ and ending on September 1, ~~2016~~ 2017 of America on September 1, 2016
- The undersigned and all related parties owned ten or fewer mining claims, mill, or tunnel sites located and maintained on Federal lands in the United States
- The undersigned have performed the assessment work required by law for each mining claim listed prior to filing this waiver and understand that by filing this form, the undersigned must file an affidavit of assessment work with the Bureau of Land Management (BLM) by the December 30th following the filing of this waiver.
- The undersigned understand that if the assessment work obligation has not yet come due under 30 U.S.C. 28 (for those claims in their first assessment year only), a notice of intent to hold reciting this condition must be recorded by the December 30th following the filing of this waiver.
- The undersigned understand that mill and tunnel sites may also be listed on this waiver and be waived from payment of the maintenance fee, and that a notice of intent to hold for these sites is required to be filed with the BLM by the December 30th following the filing of this waiver.
- The undersigned understand and acknowledge that pursuant to 43 U.S.C. 1212 and 18 U.S.C. 1001, the filing or recording of a false, fictitious, or fraudulent document with the BLM may result in a fine of up to \$250,000, a prison term not to exceed five years, or both.
- The mining claims, mill or tunnel sites for which this waiver from payment of the maintenance fees is requested are:

| CLAIM OR SITE NAME       | BLM RECORDATION SERIAL NUMBER |
|--------------------------|-------------------------------|
| 1. aztec                 | 435542                        |
| 2. Devonshire            | 435543                        |
| 3. Danfee                | 435544                        |
| 4. Empire                | 435545                        |
| 5. golden Eagle Millsite | 435546                        |
| 6. golden Eagle          | 435547                        |
| 7. ontario               | 435548                        |
| 8. ontario millsite      | 435549                        |
| 9. Raindeer              | 435551                        |
| 10. Wraps                | 435552                        |

The owner(s) (claimants) of the above mining claims and sites are:

Bob Milnor  
(Owner's Name - Please Print)

*[Signature]*  
(Owner's Signature)

3379550. Park Ln. Black Canyon  
(Owner's Mailing Address)

Black Canyon City AZ 85324  
(City) (State) (Zip Code)

(Owner's Name - Please Print)

(Owner's Signature)

(Owner's Mailing Address)

(City) (State) (Zip Code)

(Owner's Name - Please Print)

(Owner's Signature)

(Owner's Mailing Address)

(City) (State) (Zip Code)

(Owner's Name - Please Print)

(Owner's Signature)

(Owner's Mailing Address)

(City) (State) (Zip Code)

(Continued on page 2)

ENTERED  
483  
SEP 09 2016  
BY: *[Signature]*

RECEIVED  
BLM AZ STATE OFFICE  
2016 AUG 30 PM 1:06  
PHOENIX, ARIZONA

*[Handwritten initials]*



PHOENIX, ARIZONA  
SHIP AUG 30 P 1:00  
RECEIVED

RECEIVED  
AUG 30 1950

Form 3830-2  
(October 2013)

UNITED STATES  
DEPARTMENT OF THE INTERIOR  
BUREAU OF LAND MANAGEMENT  
MAINTENANCE FEE WAIVER CERTIFICATION

499

FORM APPROVED  
OMB NO. 1004-0114  
Expires: October 31, 2016

435542

SEE INSTRUCTIONS ON PAGE 2

- This small miner waiver is filed for the assessment year beginning on September 1, ~~2015~~ <sup>2016</sup> and ending on September 1, ~~2016~~ <sup>2017</sup>
- The undersigned and all related parties owned ten or fewer mining claims, mill, or tunnel sites located and maintained on Federal lands in the United States of America on September 1, 2016
- The undersigned have performed the assessment work required by law for each mining claim listed prior to filing this waiver and understand that by filing this form, the undersigned must file an affidavit of assessment work with the Bureau of Land Management (BLM) by the December 30th following the filing of this waiver.
- The undersigned understand that if the assessment work obligation has not yet come due under 30 U.S.C. 28 (for those claims in their first assessment year only), a notice of intent to hold reciting this condition must be recorded by the December 30th following the filing of this waiver.
- The undersigned understand that mill and tunnel sites may also be listed on this waiver and be waived from payment of the maintenance fee, and that a notice of intent to hold for these sites is required to be filed with the BLM by the December 30th following the filing of this waiver.
- The undersigned understand and acknowledge that pursuant to 43 U.S.C. 1212 and 18 U.S.C. 1001, the filing or recording of a false, fictitious, or fraudulent document with the BLM may result in a fine of up to \$250,000, a prison term not to exceed five years, or both.
- The mining claims, mill or tunnel sites for which this waiver from payment of the maintenance fees is requested are:

| CLAIM OR SITE NAME     | BLM RECORDATION SERIAL NUMBER |
|------------------------|-------------------------------|
| 1. <u>Rac Ken Sack</u> | <u>435550</u> ✓               |
| 2.                     |                               |
| 3.                     |                               |
| 4.                     |                               |
| 5.                     |                               |
| 6.                     |                               |
| 7.                     |                               |
| 8.                     |                               |
| 9.                     |                               |
| 10.                    |                               |

The owner(s) (claimants) of the above mining claims and sites are:

Jean Dallas  
 (Owner's Name - Please Print)  
43203 N. 11<sup>th</sup> Ave., New River AZ 85087  
 (Owner's Mailing Address)

Jean Dallas  
 (Owner's Signature)  
New River AZ 85087  
 (City) (State) (Zip Code)

(Owner's Name - Please Print)  
 (Owner's Mailing Address)

(Owner's Signature)  
 (City) (State) (Zip Code)

(Owner's Name - Please Print)  
 (Owner's Mailing Address)

(Owner's Signature)  
 (City) (State) (Zip Code)

(Owner's Name - Please Print)  
 (Owner's Mailing Address)

(Owner's Signature)  
 (City) (State) (Zip Code)

(Continued on page 2)

ENTERED  
 493  
 SEP 09 2016  
 BY: [Signature]

RECEIVED  
 BLM AZ STATE OFFICE  
 PHOENIX, ARIZONA  
 2016 AUG 30 P 1:06

NW  
[Signature]



**NOTICE!!**

**These documents have been scanned!**

**Do not place un-scanned documents beneath this notice!**

**Do not remove this notice from this file!**

GPO Jacket No. 560-102  
Print Order 61540  
Rise Business Services, LLC  
Job=AZ15 5/6/2019



Box Number= AZ15021



Claim Begin-End: AMC435542-AMC435552

5 Miscellaneous



AZ15021-9    AMC435500-AMC435942

AMC435542

**United States Department of the Interior**  
**Bureau of Land Management**  
 DIV OF LANDS, MINRLS & ENERGY  
 ONE N CENTRAL AVE  
 PHOENIX, AZ 85004 -4427  
 Phone: 602-417-9200

| Receipt |         |
|---------|---------|
| No:     | 4555863 |

| <b>Transaction #:</b> 4677006  |
|--|
| <b>Date of Transaction:</b> 09/06/2019                               |
| CUSTOMER:  |
| BOB MILNER<br>33795 S PARK LN<br>BLACK CANYON CITY, AZ 85324-9662 US |

| LINE #        | QTY  | DESCRIPTION   | REMARKS  | UNIT PRICE | TOTAL           |
|---------------|------|---|----------|------------|-----------------|
| 1             | 1.00 | LOCATABLE MINERALS / MINING CLAIMS- NOT NEW-UNADJUD, ONE AUTH NO. ONLY / MINING CLAIM MONEY RECEIVED<br>CASES: AMC435542/\$150.00 | WAV 2019 | - n/a -    | 150.00          |
| <b>TOTAL:</b> |      |   |          |            | <b>\$150.00</b> |

| PAYMENT INFORMATION |           |  |                      |
|---------------------|-----------|--|----------------------|
| 1                   | AMOUNT:   | 150.00   | POSTMARKED: N/A      |
|                     | TYPE:     | CHECK  | RECEIVED: 09/06/2019 |
|                     | CHECK NO: | 25933180994  |                      |
|                     | NAME:     | MILNER, BOB<br>33795 S PARK LN<br>BLACK CANYON CITY AZ 85324-9662 US |                      |

| REMARKS |
|---------|
|         |

This receipt was generated by the automated BLM Collections and Billing System and is a paper representation of a portion of the official electronic record contained therein.

10/23/2019 \$150 REFUND PROCESSED FOR OVER PAYMENT. FOR

NO WAIVER #522  
 ADD \$150 WITH  
 NO POL RAM



**Authorized Date** 10/23/2019

**Instructions to Accounts** AZ BLM REFUND \$150, TO BOB MILNER; FOR PAYMENT ON WAIVER NOT  
REQUIRED, ON AMC435542, RECEIPT #4555863. RM

**Login ID** 6222

**Entry Date** 10/23/2019

**Total Amount** \$150.00

Amc435542

**United States Department of the Interior**  
**Bureau of Land Management**  
 DIV OF LANDS, MINRLS & ENERGY  
 ONE N CENTRAL AVE  
 PHOENIX, AZ 85004 -4427  
 Phone: 602-417-9200

|         |         |
|---------|---------|
| Receipt |         |
| No:     | 4557270 |

|  |  |
|--|--|
| <b>Transaction #:</b> 4678425  |  |
| <b>Date of Transaction:</b> 09/09/2019                               |  |
| <b>CUSTOMER:</b>   |  |
| JEN DALLAS<br>33795 S PARK LN<br>BLACK CANYON CITY, AZ 85324-9662 US |  |

| LINE #        | QTY  | DESCRIPTION   | REMARKS | UNIT PRICE | TOTAL          |
|---------------|------|---|---------|------------|----------------|
| 1             | 1.00 | LOCATABLE MINERALS / MINING CLAIMS- NOT NEW-UNADJUD, ONE AUTH NO. ONLY / MINING CLAIM MONEY RECEIVED<br><b>CASES: AMC435550/\$15.00</b> | WAV     | - n/a -    | 15.00          |
| <b>TOTAL:</b> |      |   |         |            | <b>\$15.00</b> |

| PAYMENT INFORMATION |           |  |             |            |
|---------------------|-----------|--|-------------|------------|
| 1                   | AMOUNT:   | 15.00  | POSTMARKED: | N/A        |
|                     | TYPE:     | CHECK  | RECEIVED:   | 09/06/2019 |
|                     | CHECK NO: | 25933180983  |             |            |
|                     | NAME:     | DALLAS, JEN<br>33795 S PARK LN<br>BLACK CANYON CITY AZ 85324-9662 US |             |            |

|         |
|---------|
| REMARKS |
|         |

This receipt was generated by the automated BLM Collections and Billing System and is a paper representation of a portion of the official electronic record contained therein.

10/23/2019 REFUND PROCESSED FOR \$15 FOR OVERPAYMENT. Ram

NO POL WITH WAIVER  
 WAIVER # 534  
 SENT \$15.00  
 Ram

**Authorized Date** 10/23/2019

**Instructions to Accounts** AZ BLM REFUND \$15, TO JEN DALLAS; FOR PAYMENT ON WAIVER NOT  
REQUIRED, ON AMC435550, RECEIPT #4557270. RM

**Login ID** 6222

**Entry Date** 10/23/2019

**Total Amount** \$15.00


**United States Department of the Interior**  
**Bureau of Land Management**  
 DIV OF LANDS, MINRLS & ENERGY  
 ONE N CENTRAL AVE  
 PHOENIX, AZ 85004 -4427  
 Phone: 602-417-9200

Receipt

No: 3564612

|  |  |
|--|--|
| <b>Transaction #:</b> 3667401  |  |
| <b>Date of Transaction:</b> 05/20/2016                                 |  |
| CUSTOMER:  |  |
| KEITH GEORGE<br>33795 S PARK LN<br>BLACK CANYON CITY, AZ 85324-9662 US |  |

| LINE #        | QTY  | DESCRIPTION   | REMARKS  | UNIT PRICE | TOTAL           |
|---------------|------|---|----------|------------|-----------------|
| 1             | 1.00 | LOCATABLE MINERALS / MINING CLAIMS- NOT NEW-UNADJUD, ONE AUTH NO. ONLY / MINING CLAIM MONEY RECEIVED<br>CASES: AMC435542/\$100.00 | AMEND/10 | - n/a -    | 100.00          |
| <b>TOTAL:</b> |      |   |          |            | <b>\$100.00</b> |

| PAYMENT INFORMATION   |               |   |                      |
|---|---------------|---|----------------------|
| NOTE: Items will appear on credit card statement as "Bureau of Land Mgmt CO". |               |   |                      |
| 1   | AMOUNT:       | 100.00  | POSTMARKED: N/A      |
|   | TYPE:         | CREDIT CARD   | RECEIVED: 05/20/2016 |
|   | NAME:         | GEORGE, KEITH<br>33795 S PARK LN<br>BLACK CANYON CITY AZ 85324-9662 US              |                      |
|   | CARD NO:      | XXXXXXXXXXXX3181  | AUTH CODE: 023954    |
|   | NAME ON CARD: | KEITH GEORGE  |                      |
|   | EXPIRES:      | 09/2018   |                      |
|   | SIGNATURE:    |  |                      |

| REMARKS |
|---------|
|         |

This receipt was generated by the automated BLM Collections and Billing System and is a paper representation of a portion of the official electronic record contained therein.

AMENDMENTS ON  
 AMC435542 - AMC435549  
 AMC435551, AMC435552.  
 DU REF TO LTRS DTD 4/18/16.  
 METES & BOUNDS, CORRECTED  
 MAPS, AND LEGAL DESC.  
 CLAIMS BASED ON MINERAL  
 SURVEY 1272. AMC435596  
 AND AMC 435577 INCORRECT DIMENSIONS  
 ON ORIGINAL LOCATION NOTICE.

635 ENTERED  
 5/23/2016 - PM

<http://blm.blm.gov/cgibin/cbsp/zorder>

5/20/2016

**NOTICE!!**

**These documents have been scanned!**

**Do not place un-scanned documents beneath this notice!**

**Do not remove this notice from this file!**

GPO Jacket No. 560-102  
Print Order 61540  
Rise Business Services, LLC  
Job=AZ15 5/6/2019



Box Number= AZ15021



Claim Begin-End: AMC435542-AMC435552

6 Location Notices-Amendments and Supporting Documents



AZ15021-9 AMC435500-AMC435942

# Mining Claim Status Report

Data Entered: 29 DEC 15

MTP Checked By: \_\_\_\_\_

GEO Checked By: \_\_\_\_\_

LEAD SERIAL NUMBER: AMC 435542 thru AMC 435552

### NUMBER OF CLAIMS & TYPE:

9 LODE  
 \_\_\_\_\_ PLACER  
 \_\_\_\_\_ ASSOCIATION PLACER  
2 MILL SITE  
 \_\_\_\_\_ TUNNEL SITE

### CHARGES:

Location Fee @ \$37 = \$ 3107  
 Processing Fee @ \$20 = \$ 220  
 Maintenance Fee @ \$155 = \$ 1705  
 Add'l Maint Fee for Assoc Placer = \$ \_\_\_\_\_  
**SUBTOTAL** \$ \_\_\_\_\_  
 Other Fees \$ \_\_\_\_\_  
 Other Fees \$ \_\_\_\_\_  
**TOTAL** \$ 2,332

TOTAL ACREAGE: \_\_\_\_\_ Per Claim  
(Placer Only)

NUMBER OF LOCATORS: \_\_\_\_\_

DOCUMENTS RECEIVED VIA: Over-the-Counter [  ] Mail [  ] TIMELY FILED: Yes [  ] No [  ] - 89th day

LEGAL DESCRIPTION: T 9N R 3E SEC 14, 15 13  
 T 7N R 5E SEC 33  
 T \_\_\_\_\_ R \_\_\_\_\_ SEC \_\_\_\_\_  
 T \_\_\_\_\_ R \_\_\_\_\_ SEC \_\_\_\_\_  
 T \_\_\_\_\_ R \_\_\_\_\_ SEC \_\_\_\_\_

BLM [  ] FOREST SERVICE [  ] SUBJ TO PL 359: Yes [  ] No [  ]  
WILDERNESS AREA [  ]

SPLIT ESTATE: N/A [  ] SX [  ] PX [  ] OTHER [  ]  
SRHA [  ] Was proper Notice filed if located on SHRA Land? Yes [  ] No [  ]

### RECONVEYED MINERALS ON BLM LAND REQUIRE OPENING ORDER FROM 1944 TO 1993:

Open to Entry On \_\_\_\_\_ N/A [  ]

COMMENTS/STATUS: VOID [  ] PARTIALLY VOID [  ] PVT MINERALS [  ] WITHDRAWN LANDS [  ]

OTHER [  ] 5/20/2016 PER MEETING & PHONE CONV. 5/23/2016, MR GEORGE STATED

CLAIMS FOLLOWED MENERAL SURVEY 1272. ~~ORER~~ ORIGINAL MAPS FOR AMC 435542-438549 AND 435551, 435552 INCORRECT. DIMENSIONS FOR MILL SITES, AMC 435546 AND AMC 435549 ALSO STATED INCORRECTLY ON ORIGINAL LOCATION NOTICES. PM

[  ] Claimant acknowledges that portions of the following claim(s) site(s) may be void or voidable.

Printed Name of Claimant \_\_\_\_\_ Signature of Claimant \_\_\_\_\_

\*\*\*\*\*FINAL ADJUDICATION\*\*\*\*\*

DATE 3/28/2016 INITIALS PM

AMC 435542

LOCATION NOTICE FOR LODE MINING CLAIM

Amendment BLM Serial # AMC # 435542


NOTICE IS HEREBY GIVEN that the AZTEC

\_\_\_\_\_ lode mining claim has been located

by KEITH GEORGE whose current mailing

address is 33795 S. PARK LANE

BLACK CANYON CITY, AZ. 85324



The general course of this claim is NE - SW and it is situated in YAVAPAI

County, Arizona. This claim is 1500 feet in length and 600 feet in width.

20 Total Claim Acreage. This claim runs from the location monument on which this location notice is posted on the centerline of the claim approximately 10 feet in a SW direction to the SW end line and 1490 feet in a NE direction to the NE end line. This claim is marked by six monuments, one at each corner and one at the center of each end line of the claim.

The location monument on which this notice is posted is situated within Section 14, Township 9 N, Range 3 E, Gila Salt River Base and Meridian, Arizona and this claim encompasses portions of the following quarter section(s), section(s), Township(s) and Range(s) NW 1/4 OF SECTION 14 T. 9 N. R. 2 E.

Gila Salt River Base and Meridian, Arizona.

The locality of this claim with reference to some natural object or permanent monument and additional information (if any) concerning its locality are as follows: THE SW CORNER IS 2500' IN AN EASTERLY DIRECTION FROM THE BENCHMARK # BM 3747

\_\_\_\_\_ The above information is shown on the attached map.

DATED AND POSTED on the ground this 18 day of SEPTEMBER, 20 15.

LOCATOR(s)  AGENT

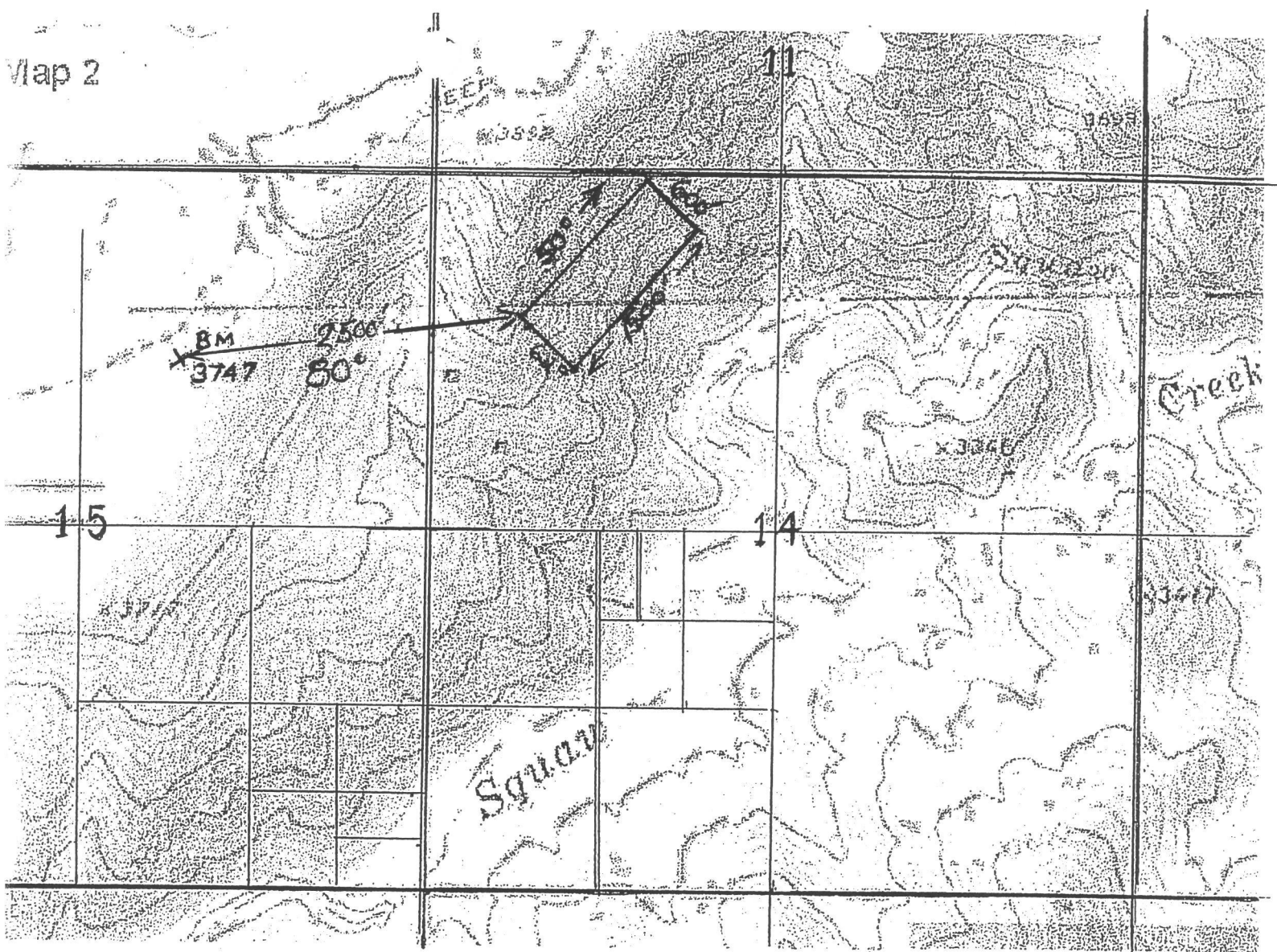
Print Name(s) KEITH GEORGE

Signature(s) [Handwritten Signature]

Form MCF100 Revised July 2014

This form is available from the Arizona Geological Survey and may be reproduced.

AMC 435542



Scale: 1" = 1200'



- The above map depicts the AZTEC mining claim, which is located in Section (s) 14, Township 9 N, Range 3 E, Gila and Salt River Base and Meridian, YAVAPAI County, Arizona. Total claim acreage is 20
- The type of corner and location monuments used are as follows: ROCK CORNER AND 2" X 2" WOOD POST 4'
- The bearings and distances in degrees and feet between claim corners and to a public land survey monument are as depicted on the map.
- If the claim is a placer or millsite claim with exterior limits conforming to legal subdivisions of the public survey, provide a legal description of the claim \_\_\_\_\_



**LOCATION NOTICE FOR LODE MINING CLAIM**

NOTICE IS HEREBY GIVEN that the aytec  
\_\_\_\_\_ lode mining claim has been located

by Keith George whose current mailing  
address is 33795 So. Park Lane  
Black Canyon City, AZ 85324

BLM  
Date  
Stamp

RECEIVED  
BLM AZ STATE OFFICE  
2015 DEC 16 P 2:48  
PHOENIX, ARIZONA

The general course of this claim is North-South and it is situated in yavapai  
County, Arizona. This claim is 1500 feet in length and 600 feet in width. This claim runs

from the location monument on which this location notice is posted approximately 1500 feet in a  
NE direction to the NE end line and 1500 feet in a SW direction to the  
SW end line. This claim is marked by six monuments, one at each corner and one at the center of each  
end line of the claim.

The location monument on which this notice is posted is situated within Section 14, Township 9  
N, Range 3 E, Gila Salt River Base and Meridian, Arizona and this claim encompasses portions  
of the following quarter section (s), section (s), Township (s) and Range (s) North East  
quarter of Section 14, Township 9N, Range 3E.  
Gila Salt River Base and Meridian, Arizona.

The locality of this claim with reference to some natural object or permanent monument and additional information  
(if any) concerning its locality are as follows: The South West Corner of  
claim is approximately 1500 feet North of  
U.S.M., 1272

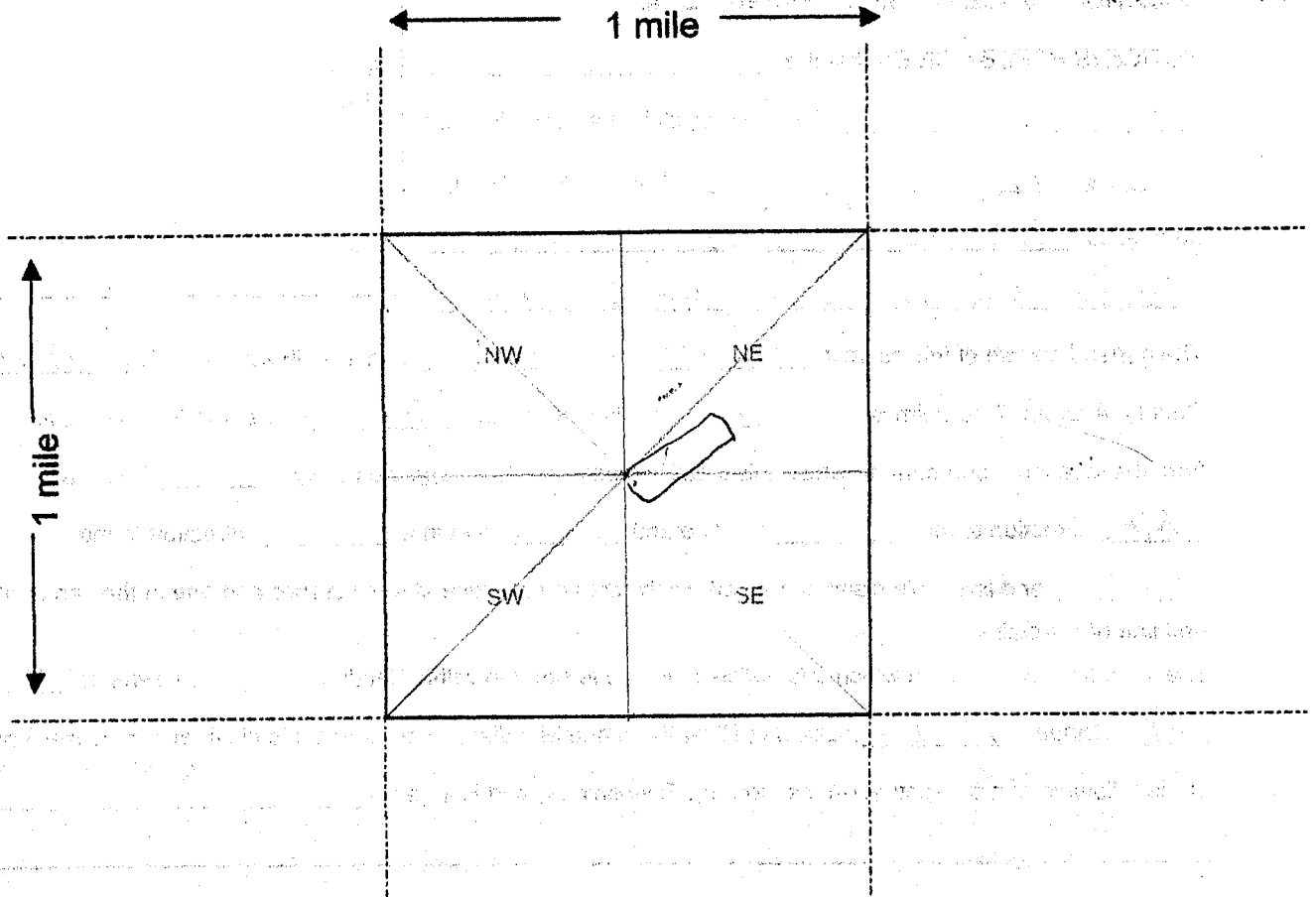
DATED AND POSTED on the ground this 18<sup>th</sup> day of September, 20 15.

LOCATOR (s) Keith George

Form MCF100  
Revised July 2005

**MINING CLAIM MAP**

Lode ( ) Placer ( )



Scale : 1" = 2000 feet

1. The above map depicts the 1777000 mining claim, which is located in Section (s) 14, Township 9 N, Range 3 E, Gila and Salt River Base and Meridian, Yavapai County, Arizona.
2. The type of corner and location monuments used are as follows: The South West corner and Location are Rock Corners 2'x2'x4'
3. The bearings and distances in degrees and feet between claim corners are as depicted on the map.

Form MCF100a  
Revised July 2005

LOCATION NOTICE FOR LODE MINING CLAIM

Amendment BLM Serial # AMC # 435543


NOTICE IS HEREBY GIVEN that the DEVENSHIRE

\_\_\_\_\_ lode mining claim has been located

by KEITH GEORGE whose current mailing

address is 33795 S. PARK LANE

BLACK CANYON CITY, AZ. 85324



The general course of this claim is NW - SE and it is situated in YAVAPAI

County, Arizona. This claim is 1500 feet in length and 600 feet in width.

20 Total Claim Acreage. This claim runs from the location monument on which this location notice is posted on the centerline of the claim approximately 10 feet in a SE direction to the SE end line and 1490 feet in a NW direction to the NW end line. This claim is marked by six monuments, one at each corner and one at the center of each end line of the claim.

The location monument on which this notice is posted is situated within Section 14, Township 9 N, Range 3 E, Gila Salt River Base and Meridian, Arizona and this claim encompasses portions of the following quarter section(s), section(s), Township(s) and Range(s) NW 1/4 OF SECTION 14 AND THE NE 1/4 OF SECTION 15 T. 9 N. R. 3 E.

Gila Salt River Base and Meridian, Arizona.

The locality of this claim with reference to some natural object or permanent monument and additional information (if any) concerning its locality are as follows: THE SW CORNER IS 1500' SE OF THE BENCHMARK # BM 3747

\_\_\_\_\_ The above information is shown on the attached map.

DATED AND POSTED on the ground this 18 day of SEPTEMBER, 20 15.

LOCATOR(s)  AGENT

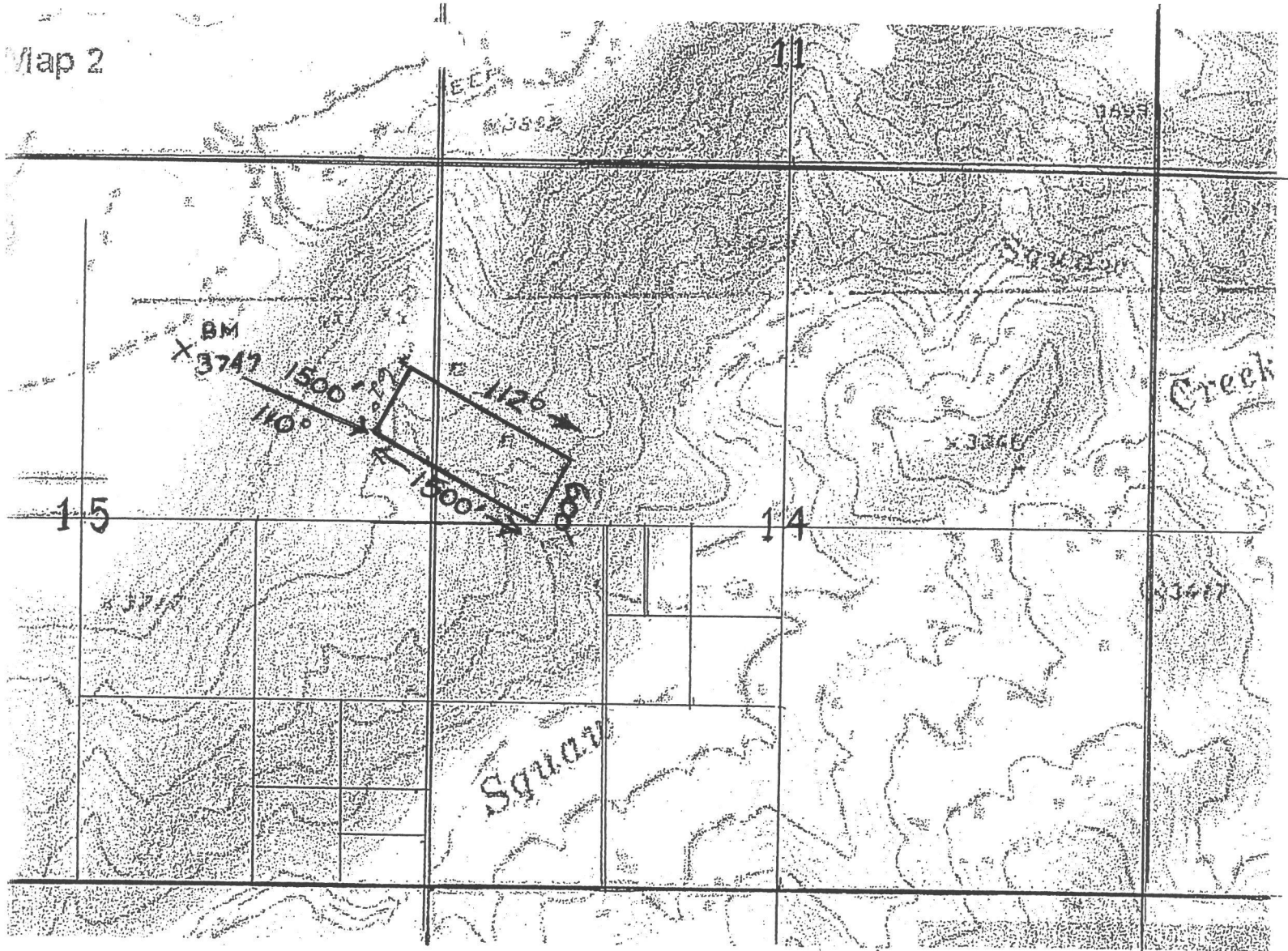
Print Name(s) KEITH GEORGE

Signature(s) [Handwritten Signature]

Form MCF100  
Revised July 2014

This form is available from the Arizona Geological Survey and may be reproduced.

AMC 435543



Scale: 1" = 1200'



1. The above map depicts the DEVENSHIRE mining claim, which is located in Section (s) 14 + 15, Township 9 N, Range 3 E, Gila and Salt River Base and Meridian, YAVAPAI County, Arizona. Total claim acreage is 20

2. The type of corner and location monuments used are as follows: ROCK CORNER AND 2" x 2" WOOD POST 4'

3. The bearings and distances in degrees and feet between claim corners and to a public land survey monument are as depicted on the map.

4. If the claim is a placer or millsite claim with exterior limits conforming to legal subdivisions of the public survey, provide a legal description of the claim \_\_\_\_\_

**LOCATION NOTICE FOR LODE MINING CLAIM**

NOTICE IS HEREBY GIVEN that the Devenshire  
\_\_\_\_\_ lode mining claim has been located

by Keith George whose current mailing  
address is 33795 So. Park Lane  
Black Canyon City, az, 85324

RECEIVED  
BLM AZ STATE OFFICE  
2015 DEC 16 P 2:48  
PHOENIX, ARIZONA  
BLM  
Date  
Stamp

The general course of this claim is EAST-WEST and it is situated in Yavapai  
County, Arizona. This claim is 1500 feet in length and 600 feet in width. This claim runs  
from the location monument on which this location notice is posted approximately 1500 feet in a  
East direction to the East end line and \_\_\_\_\_ feet in a \_\_\_\_\_ direction to the  
\_\_\_\_\_ end line. This claim is marked by six monuments, one at each corner and one at the center of each  
end line of the claim.

The location monument on which this notice is posted is situated within Section 14, Township 9  
N, Range 3 E, Gila Salt River Base and Meridian, Arizona and this claim encompasses portions  
of the following quarter section (s), section (s), Township (s) and Range (s) North West quarter  
OF Section 14, Township 9 No. Range 3 E.  
Gila Salt River Base and Meridian, Arizona.

The locality of this claim with reference to some natural object or permanent monument and additional information  
(if any) concerning its locality are as follows: The South-west corner of  
claim is approximately 600' North West of  
US 1m, 1272

DATED AND POSTED on the ground this 18<sup>th</sup> day of September, 20 15.

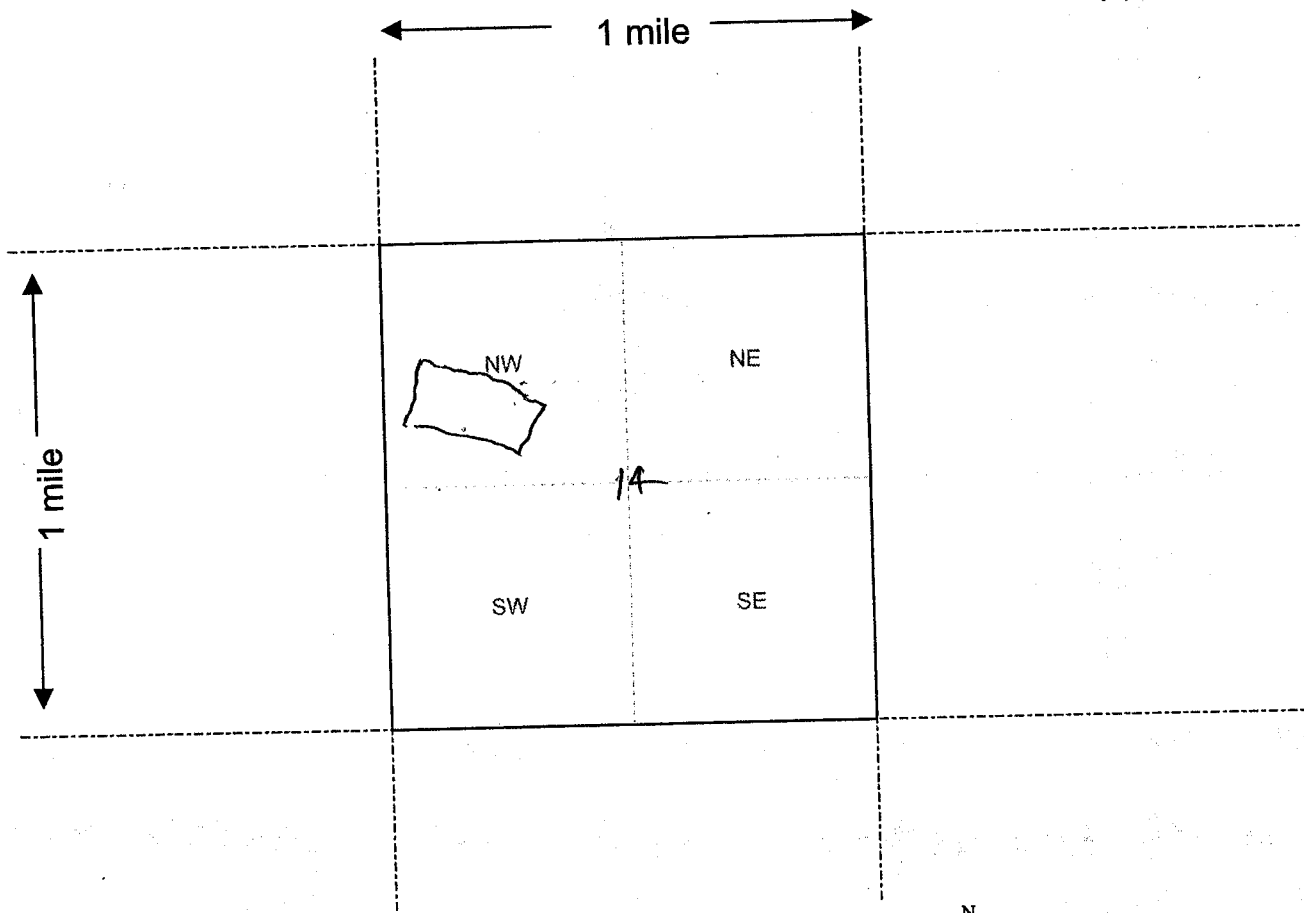
LOCATOR (S) Keith George

AN0435543

Form MCF100  
Revised July 2005

MINING CLAIM MAP

Lode ( ) Placer ( )



Scale: 1" = 2000 feet



- The above map depicts the Devenshire mining claim, which is located in Section (s) 14, Township 9 N, Range 3 E, Gila and Salt River Base and Meridian, Yavapai County, Arizona.
- The type of corner and location monuments used are as follows: Rock Cairn,  
2"x2"x4' Stakes
- The bearings and distances in degrees and feet between claim corners are as depicted on the map.

Form MCF100a  
Revised July 2005

This form is available from the Arizona Department of Mines & Mineral Resources and may be reproduced.

LOCATION NOTICE FOR LODE MINING CLAIM

Amendment BLM Serial # AMC # 435544


NOTICE IS HEREBY GIVEN that the DUNDEE

\_\_\_\_\_ lode mining claim has been located

by KEITH GEORGE whose current mailing

address is 33795 S. PARK LANE

BLACK CANYON CITY, AZ 85324



The general course of this claim is NE - SW and it is situated in YAVAPAI

County, Arizona. This claim is 1500 feet in length and 600 feet in width.

20 Total Claim Acreage. This claim runs from the location monument on which this location notice is posted on the centerline of the claim approximately 10 feet in a NE direction to the NE end line and 1490 feet in a SW direction to the SW end line. This claim is marked by six monuments, one at each corner and one at the center of each end line of the claim.

The location monument on which this notice is posted is situated within Section 11, Township 9 N, Range 3 E, Gila Salt River Base and Meridian, Arizona and this claim encompasses portions of the following quarter section(s), section(s), Township(s) and Range(s) NE 1/4 AND NW 1/4 OF SECTION 14 AND THE SE 1/4 AND SW 1/4 OF SECTION 11 T.9N R.3E.

Gila Salt River Base and Meridian, Arizona.

The locality of this claim with reference to some natural object or permanent monument and additional information (if any) concerning its locality are as follows: THE SW CORNER IS 3700' NE OF THE BENCH MARK # BM 3747

\_\_\_\_\_ The above information is shown on the attached map.

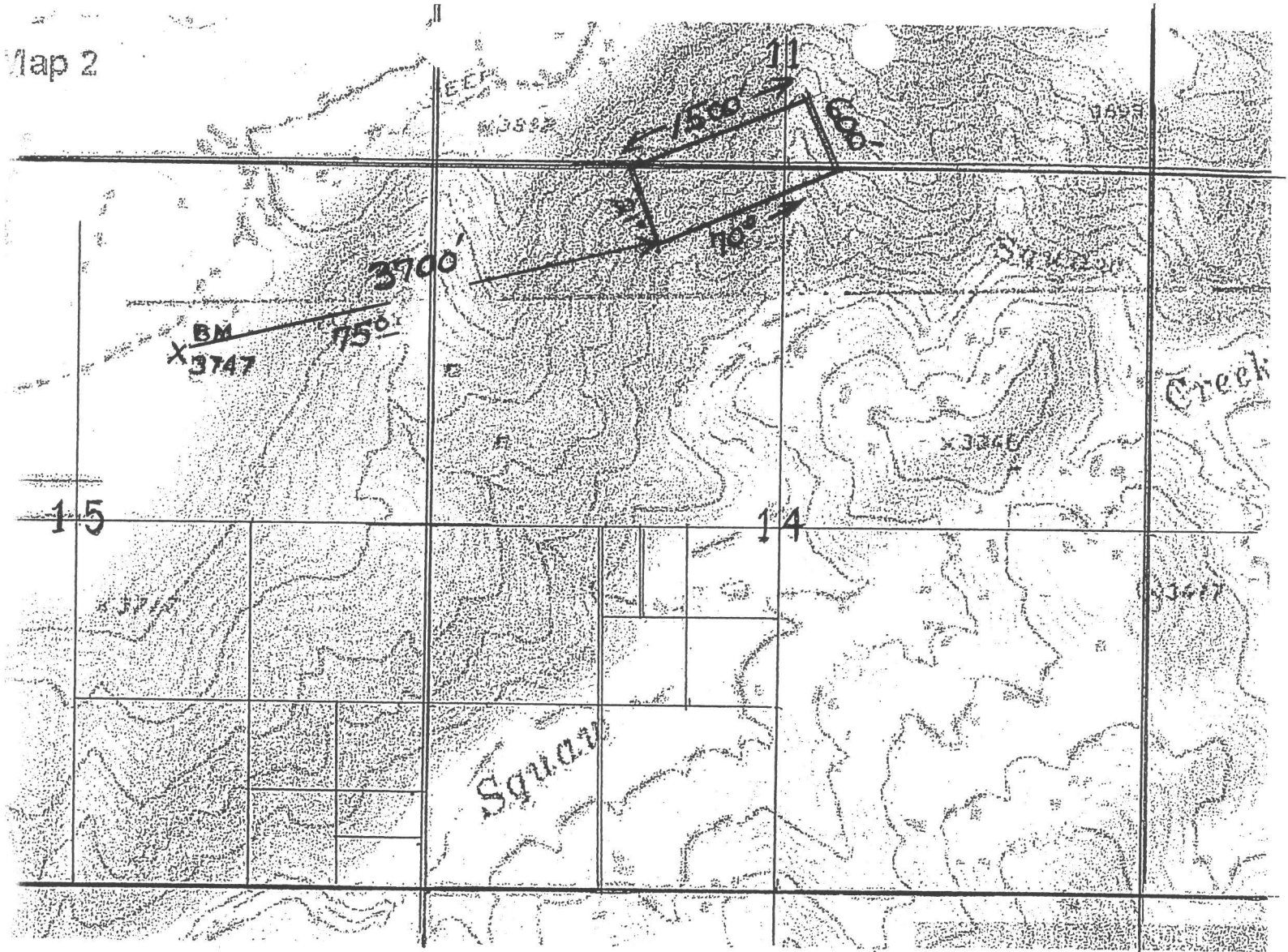
DATED AND POSTED on the ground this 18 day of SEPTEMBER, 20 15.

LOCATOR(s)  AGENT

Print Name(s) KEITH GEORGE

Signature(s) [Signature]

AMC 435544



Scale: 1" = 1200'



1. The above map depicts the DUNDEE mining claim, which is located in Section (s) 11 + 14, Township 9 N, Range 3 E, Gila and Salt River Base and Meridian, YAVAPAI County, Arizona. Total claim acreage is 20
2. The type of corner and location monuments used are as follows: ROCK CORNER AND 2" X 2" WOOD POST 4'
3. The bearings and distances in degrees and feet between claim corners and to a public land survey monument are as depicted on the map.
4. If the claim is a placer or millsite claim with exterior limits conforming to legal subdivisions of the public survey, provide a legal description of the claim \_\_\_\_\_



RECEIVED  
BLM  
AZ STATE OFFICE  
2015 DEC 16 P 2:48  
PHOENIX, ARIZONA

**LOCATION NOTICE FOR LODE MINING CLAIM**

NOTICE IS HEREBY GIVEN that the Dundee  
\_\_\_\_\_ lode mining claim has been located

by Keith George whose current mailing  
address is 33795 So. Park Lane  
Black Canyon City, AZ 85324

BLM  
Date  
Stamp

The general course of this claim is North-South and it is situated in Yavapai  
County, Arizona. This claim is 1500 feet in length and 600 feet in width. This claim runs  
from the location monument on which this location notice is posted approximately 1500 feet in a  
N.E. direction to the N.E. end line and 1500 feet in a S.W. direction to the  
S.W. end line. This claim is marked by six monuments, one at each corner and one at the center of each  
end line of the claim.

The location monument on which this notice is posted is situated within Section 14, Township 9  
N, Range 3 E, Gila Salt River Base and Meridian, Arizona and this claim encompasses portions  
of the following quarter section (s), section (s), Township (s) and Range (s) North East  
Quarter of Section 14, Township 9N, Range 3E  
Gila Salt River Base and Meridian, Arizona.

The locality of this claim with reference to some natural object or permanent monument and additional information  
(if any) concerning its locality are as follows: The South East Corner of  
Claim is approximately 2900 feet North East of  
US/M 1272.

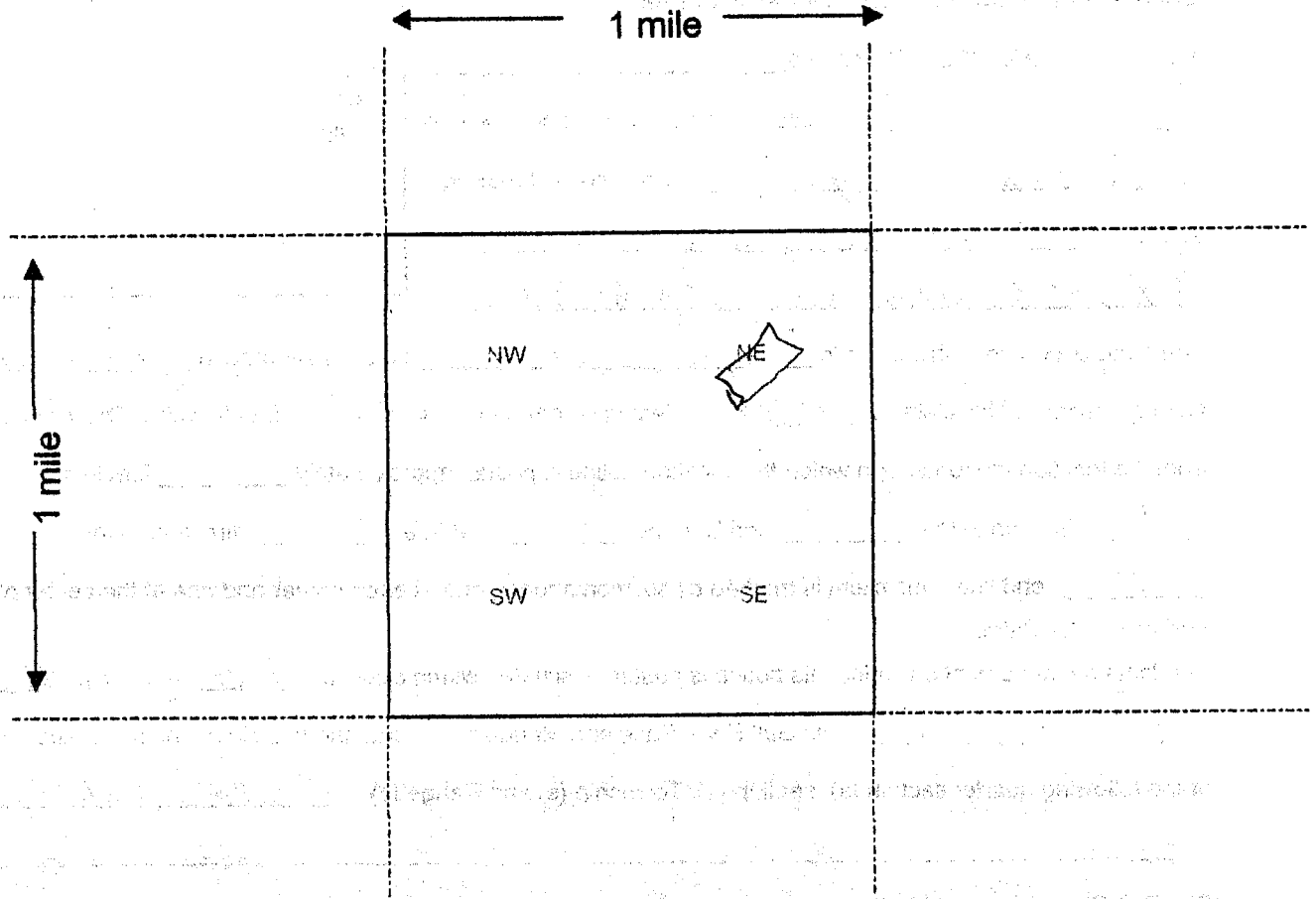
DATED AND POSTED on the ground this 18<sup>th</sup> day of September, 20 15.

LOCATOR (s) Keith George

ANC435544

**MINING CLAIM MAP**

Lode ( ) Placer ( )



Scale : 1" = 2000 feet

1. The above map depicts the Dunsee mining claim, which is located in Section (s) 14, Township 9 N, Range 3 E, Gila and Salt River Base and Meridian, Yavapai County, Arizona.

2. The type of corner and location monuments used are as follows: Rock Corrin,  
and 2" x 2" x 4' Stake

3. The bearings and distances in degrees and feet between claim corners are as depicted on the map.

Form MCF100a  
Revised July 2005

LOCATION NOTICE FOR LODE MINING CLAIM

Amendment BLM Serial # AMC# 435545


NOTICE IS HEREBY GIVEN that the EMPIRE

\_\_\_\_\_ lode mining claim has been located

by KEITH GEORGE whose current mailing

address is 33795 S. PARK LANE

BLACK CANYON CITY, AZ 85324



The general course of this claim is NE - SW and it is situated in YAVAPAI

County, Arizona. This claim is 1500 feet in length and 600 feet in width.

20 Total Claim Acreage. This claim runs from the location monument on which this location notice is posted on the centerline of the claim approximately 10 feet in a NE direction to the NE end line and 1490 feet in a SW direction to the SW end line. This claim is marked by six monuments, one at each corner and one at the center of each end line of the claim.

The location monument on which this notice is posted is situated within Section 11, Township 9 N, Range 3 E, Gila Salt River Base and Meridian, Arizona and this claim encompasses portions of the following quarter section(s), section(s), Township(s) and Range(s) THE SE 1/4 OF SECTION 11 T. 9 N. R. 3 E.

Gila Salt River Base and Meridian, Arizona.

The locality of this claim with reference to some natural object or permanent monument and additional information (if any) concerning its locality are as follows: THE SW CORNER IS 4200' NE OF THE BENCH MARK # BM 3747

\_\_\_\_\_ The above information is shown on the attached map.

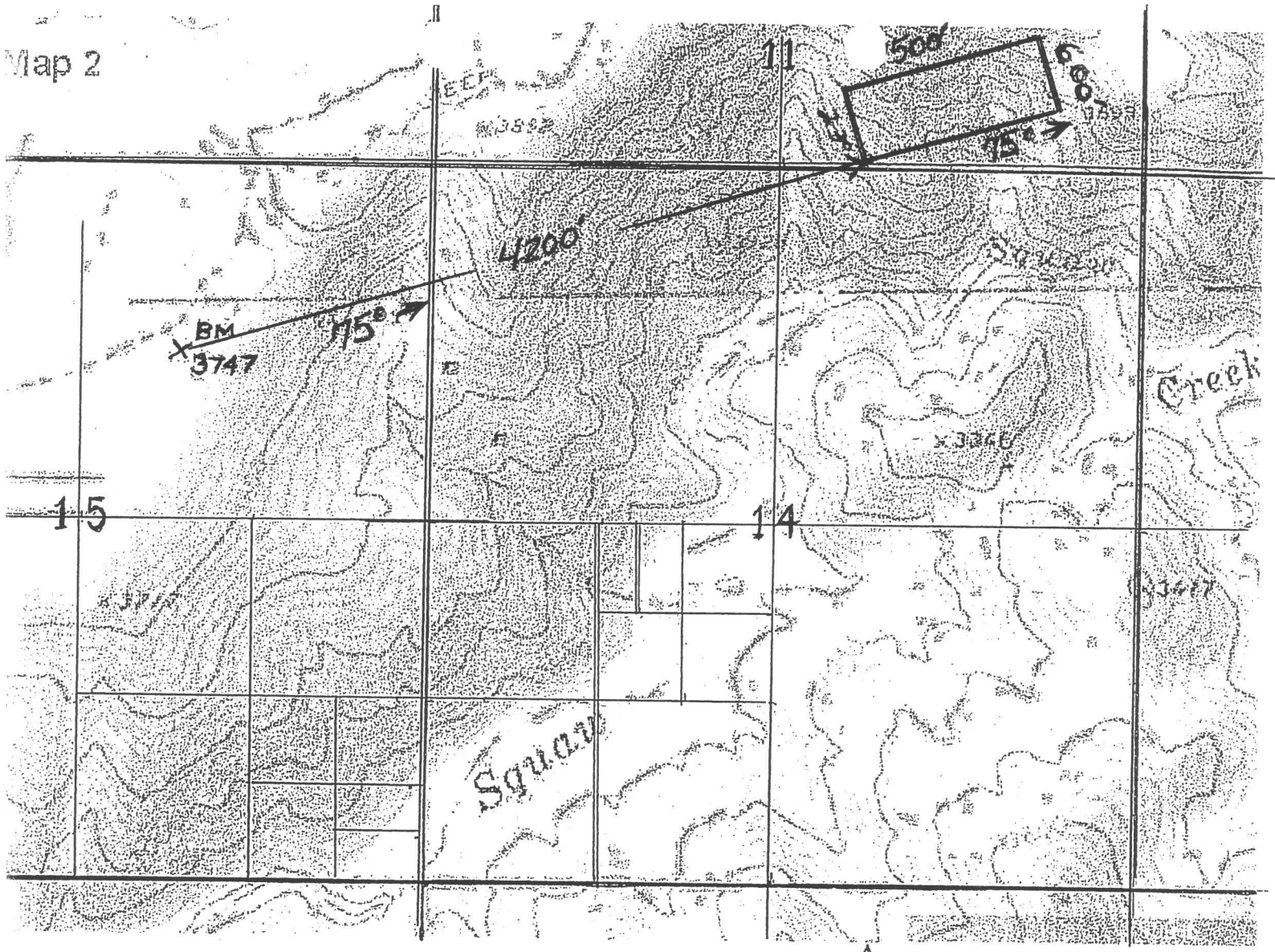
DATED AND POSTED on the ground this 18 day of SEPTEMBER, 20 15.

LOCATOR(s)  AGENT

Print Name(s) KEITH GEORGE

Signature(s) [Handwritten Signature]

AMC 435545



Scale: 1" = 1200'



1. The above map depicts the EMPIRE mining claim, which is located in Section (s) 11, Township 9 N, Range 2 E, Gila and Salt River Base and Meridian, YAVAPAI County, Arizona. Total claim acreage is 20
2. The type of corner and location monuments used are as follows: ROCK CARIN AND 2" X 2" WOOD POST 4'
3. The bearings and distances in degrees and feet between claim corners and to a public land survey monument are as depicted on the map.
4. If the claim is a placer or millsite claim with exterior limits conforming to legal subdivisions of the public survey, provide a legal description of the claim \_\_\_\_\_

**LOCATION NOTICE FOR LODE MINING CLAIM**

NOTICE IS HEREBY GIVEN that the Empire  
\_\_\_\_\_ lode mining claim has been located

by Keith George whose current mailing

address is 33795 So. Park Lane

Black Canyon City, AZ 85324

The general course of this claim is North-South and it is situated in Yavapai

County, Arizona. This claim is 1500 feet in length and 600 feet in width. This claim runs

from the location monument on which this location notice is posted approximately 1500 feet in a

NE direction to the NE end line and 1500 feet in a SW direction to the

SW end line. This claim is marked by six monuments, one at each corner and one at the center of each end line of the claim.

The location monument on which this notice is posted is situated within Section 14, Township 9

N, Range 3 E, Gila Salt River Base and Meridian, Arizona and this claim encompasses portions

of the following quarter section (s), section (s), Township (s) and Range (s) North East

quarter section 14, Township 9N, Range 3 E,

Gila Salt River Base and Meridian, Arizona.

The locality of this claim with reference to some natural object or permanent monument and additional information

(if any) concerning its locality are as follows: The South East corner of

claim is approximately 4,200 feet North East

of U.S.L.M. 1272.

DATED AND POSTED on the ground this 18<sup>th</sup> day of September, 2015.

LOCATOR (s) Keith George

BLM  
Date  
Stamp

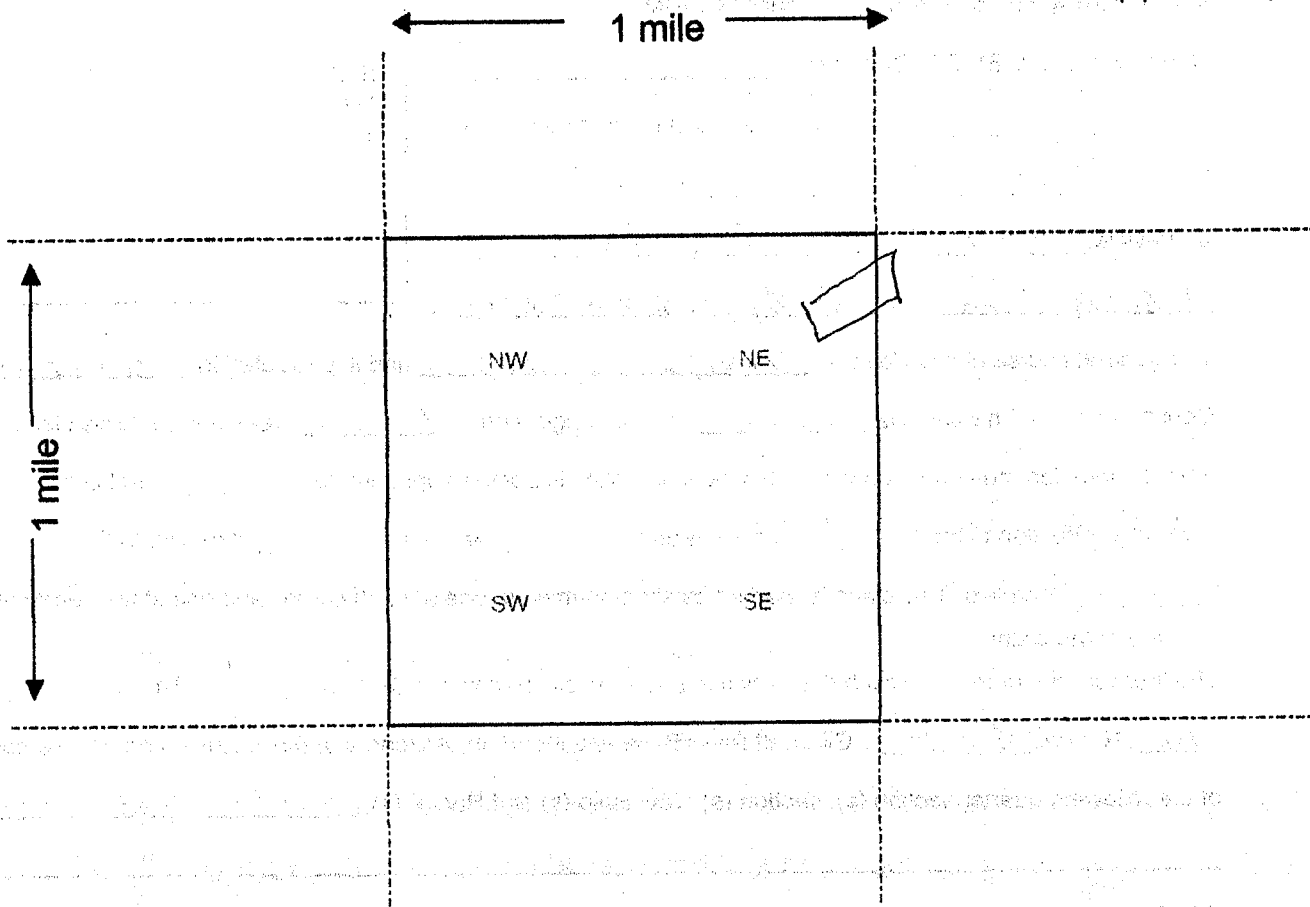
RECEIVED  
BLM AZ STATE OFFICE  
2015 DEC 16 P 2:48  
PHOENIX, ARIZONA

AMC435545

Form MCF100  
Revised July 2005

**MINING CLAIM MAP**

Lode ( ) Placer ( )



Scale : 1" = 2000 feet



1. The above map depicts the Empire mining claim, which is located in Section (s) 14, Township 9 N, Range 3 E, Gila and Salt River Base and Meridian, Yavapai County, Arizona.

2. The type of corner and location monuments used are as follows: Rock Corning  
2" x 2" x 4' Steaks


3. The bearings and distances in degrees and feet between claim corners are as depicted on the map.

Form MCF100a  
Revised July 2005

LOCATION NOTICE FOR LODE MINING CLAIM

Amendment BLM Serial # AMC# 435546

NOTICE IS HEREBY GIVEN that the GOLDEN EAGLE  
MILLSITE lode mining claim has been located  
by KEITH GEORGE whose current mailing  
address is 33795 S. PARK LANE  
BLACK CANYON CITY, AZ. 85324



The general course of this claim is EAST - WEST and it is situated in YAVAPAI  
County, Arizona. This claim is 660 feet in length and 330 feet in width.

5 Total Claim Acreage. This claim runs from the location monument on which this location notice  
is posted on the centerline of the claim approximately - feet in a - direction to the -  
end line and - feet in a - direction to the - end line. This claim is marked by six  
monuments, one at each corner and one at the center of each end line of the claim.

The location monument on which this notice is posted is situated within Section 15, Township 9  
N, Range 3 E, Gila Salt River Base and Meridian, Arizona and this claim encompasses portions  
of the following quarter section(s), section(s), Township(s) and Range(s) SE 1/4 OF SECTION 15

Gila Salt River Base and Meridian, Arizona.

The locality of this claim with reference to some natural object or permanent monument and additional information  
(if any) concerning its locality are as follows: THE NW CORNER IS 3820' SSE OF THE  
BENCH MARK # BM 3747

The above information is shown on the attached map.

DATED AND POSTED on the ground this 18 day of SEPTEMBER, 20 15.

LOCATOR(s)  AGENT

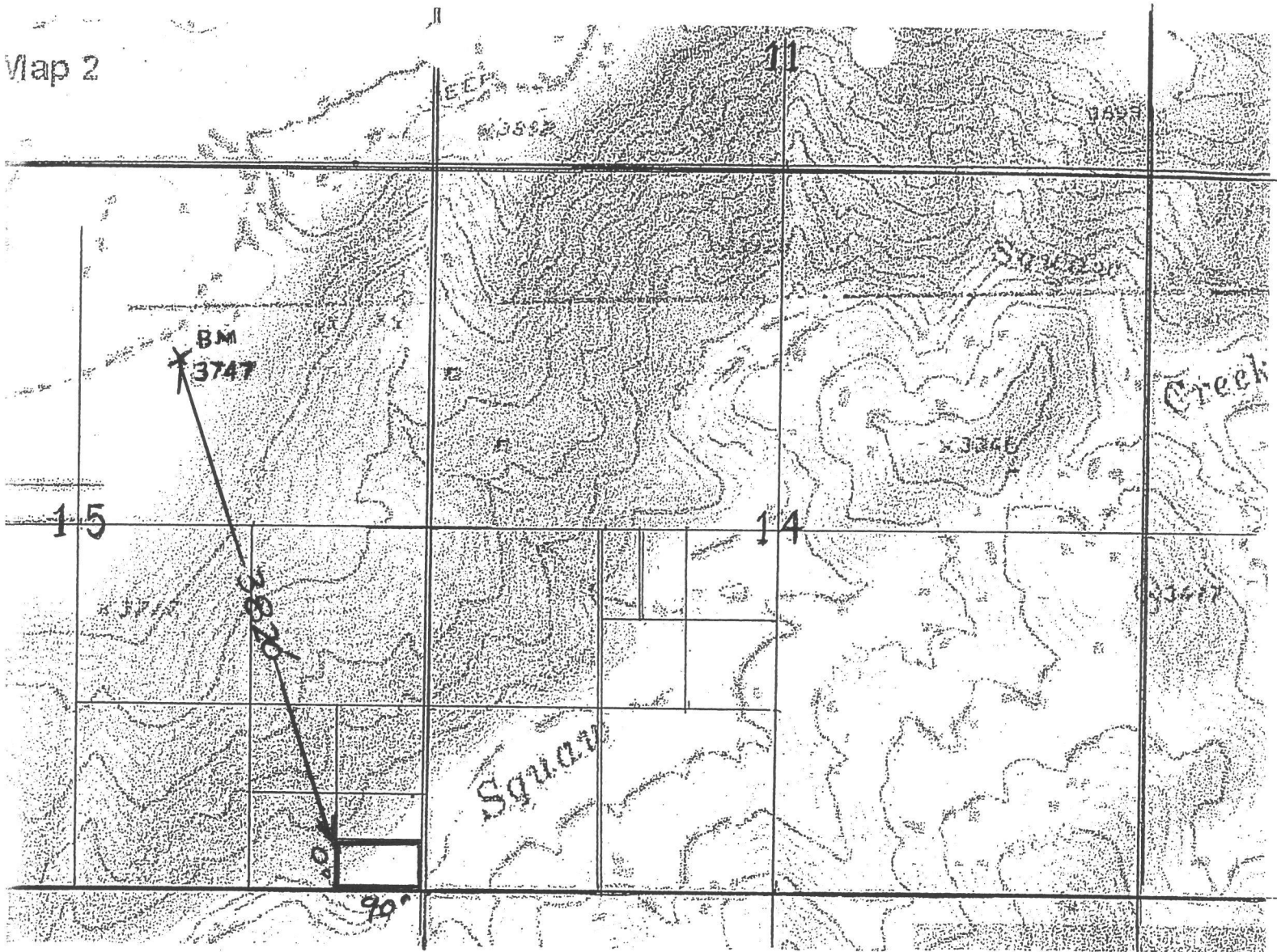
Print Name(s) KEITH GEORGE

Signature(s) [Handwritten Signature]

Form MCF100  
Revised July 2014

This form is available from the Arizona Geological Survey and may be reproduced.

AMC 435546



Scale: 1" = 1200'



1. The above map depicts the GOLDEN EAGLE MILLSITE mining claim, which is located in Section (s) 15, Township 9 N, Range 3 E, Gila and Salt River Base and Meridian, YAVAPAI County, Arizona. Total claim acreage is 5
2. The type of corner and location monuments used are as follows: ROCK CORNER AND 2" X 2" WOOD POSTS 4'
3. The bearings and distances in degrees and feet between claim corners and to a public land survey monument are as depicted on the map.
4. If the claim is a placer or millsite claim with exterior limits conforming to legal subdivisions of the public survey, provide a legal description of the claim S 1/2 OF THE SE 1/4 OF THE SE 1/4 OF THE SE 1/4 OF SECTION 15 T. 9 N. R. 2 E

Form MCF100a  
Revised July 2014



MILLSITE  
**LOCATION NOTICE FOR LODE-MINING CLAIM**  
NOTICE IS HEREBY GIVEN that the Golden Eagle  
MILLSITE  
\_\_\_\_\_ lode mining claim has been located  
by Keith George whose current mailing  
address is 33795 So. Park Lane  
Black Canyon City az 85324

RECEIVED  
BLM AZ STATE OFFICE  
2015 DEC 16 P 2:48  
PHOENIX, ARIZONA  
BLM  
Date  
Stamp

The general course of this claim is North-South and it is situated in Yavapai  
County, Arizona. This claim is 700 feet in length and 300 feet in width. This claim runs  
from the location monument on which this location notice is posted approximately 700 feet in a  
N, direction to the N end line and 700 feet in a S direction to the  
S end line. This claim is marked by six monuments, one at each corner and one at the center of each  
end line of the claim.

The location monument on which this notice is posted is situated within Section 15, Township 9  
N, Range 3 E, Gila Salt River Base and Meridian, Arizona and this claim encompasses portions  
of the following quarter section (s), section (s), Township (s) and Range (s) South East  
quarter Section 15, Township 9 N, Range 3 E.  
Gila Salt River Base and Meridian, Arizona.

The locality of this claim with reference to some natural object or permanent monument and additional information  
(if any) concerning its locality are as follows: The South-West corner of  
claim is approximately 2,000 feet south of  
uslm. 1277

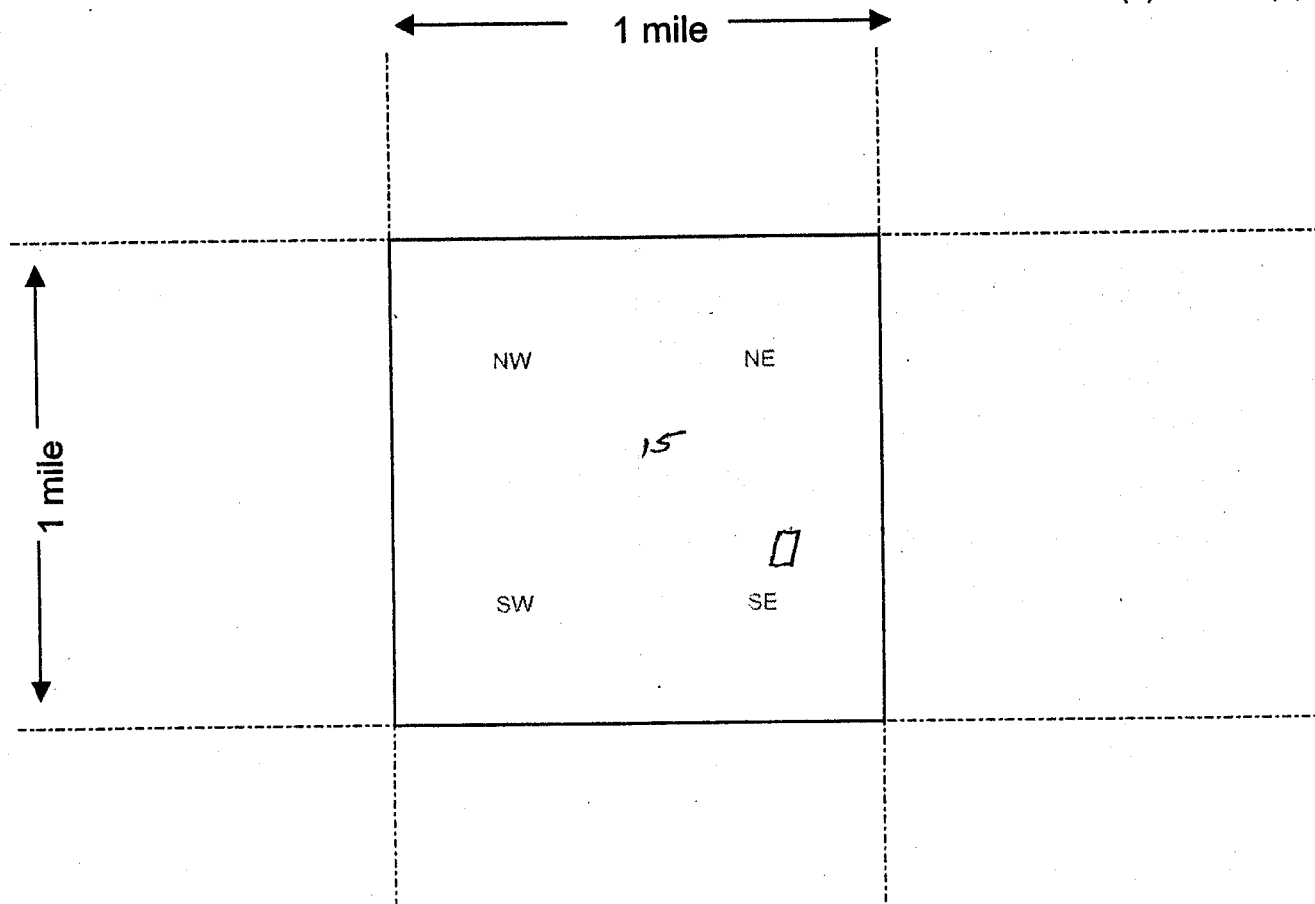
DATED AND POSTED on the ground this 18<sup>th</sup> day of September, 20 15.  
LOCATOR (s) Keith George

AMC 435546

Form MCF100  
Revised July 2005

**MINING CLAIM MAP**

Lode ( ) Placer ( )



Scale : 1" = 2000 feet



1. The above map depicts the Golden Eagle <sup>millsite</sup> mining claim, which is located in Section (s) 15, Township 9 N, Range 3 E, Gila and Salt River Base and Meridian, Yavapai County, Arizona.
2. The type of corner and location monuments used are as follows: Rock Carrin,  
2" x 2" x 4' stake
3. The bearings and distances in degrees and feet between claim corners are as depicted on the map.

Form MCF100a  
Revised July 2005

LOCATION NOTICE FOR LODE MINING CLAIM

Amendment BLM Serial # AMC # 435547

NOTICE IS HEREBY GIVEN that the GOLDEN EAGLE

\_\_\_\_\_ lode mining claim has been located

by KEITH GEORGE whose current mailing

address is 33795 S. PARK LANE

BLACK CANYON CITY, AZ. 85324

RECEIVED  
BLM AZ STATE OFFICE  
2015 MAY 20 A 10:29  
PHOENIX, ARIZONA

BLM  
Date  
Stamp

The general course of this claim is NW-SE and it is situated in YAVAPAI

County, Arizona. This claim is 1500 feet in length and 600 feet in width.

20 Total Claim Acreage. This claim runs from the location monument on which this location notice is posted on the centerline of the claim approximately 10 feet in a NW direction to the NW end line and 1490 feet in a SE direction to the SE end line. This claim is marked by six monuments, one at each corner and one at the center of each end line of the claim.

The location monument on which this notice is posted is situated within Section 15, Township 9 N, Range 2 E, Gila Salt River Base and Meridian, Arizona and this claim encompasses portions of the following quarter section(s), section(s), Township(s) and Range(s) NE 1/4 OF SECTION 15 AND THE NW 1/4 OF SECTION 14 T.9N, R.2E.

Gila Salt River Base and Meridian, Arizona.

The locality of this claim with reference to some natural object or permanent monument and additional information (if any) concerning its locality are as follows: THE SW CORNER IS 1650' EAST OF THE BENCH MARK # BM 3747

\_\_\_\_\_ The above information is shown on the attached map.

DATED AND POSTED on the ground this 18 day of SEPTEMBER, 2015.

LOCATOR(s)  AGENT

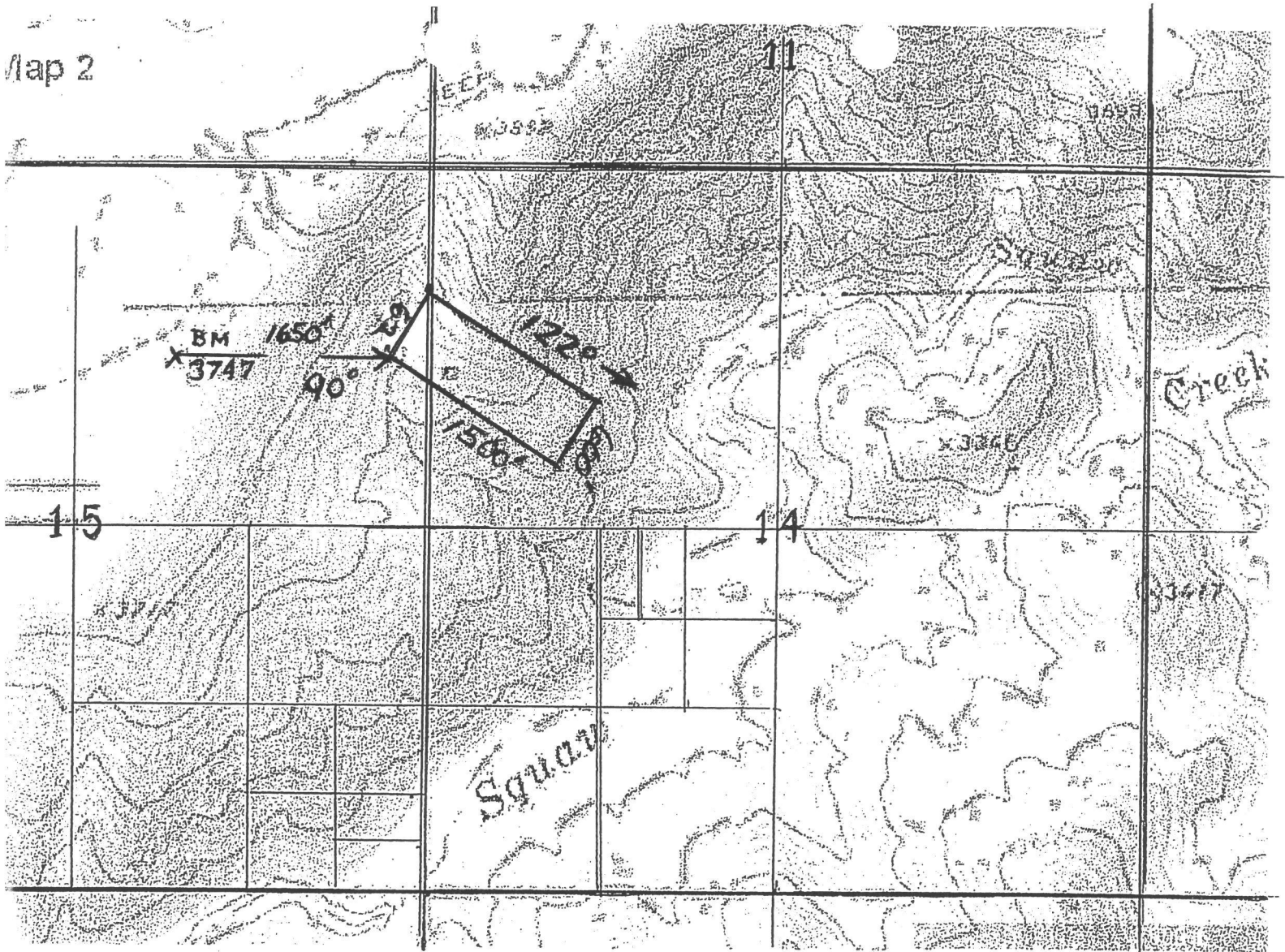
Print Name(s) KEITH GEORGE

Signature(s) [Handwritten Signature]

Form MCF100  
Revised July 2014

This form is available from the Arizona Geological Survey and may be reproduced.

AMC 435547



Scale: 1" = 1200'

1. The above map depicts the GOLDEN EAGLE mining claim, which is located in Section (s) 14 + 15, Township 9 N, Range 3 E, Gila and Salt River Base and Meridian, YAVAPAI County, Arizona. Total claim acreage is 20
2. The type of corner and location monuments used are as follows: ROCK CORNER AND 2" X 2" WOOD POST 4'
3. The bearings and distances in degrees and feet between claim corners and to a public land survey monument are as depicted on the map.
4. If the claim is a placer or millsite claim with exterior limits conforming to legal subdivisions of the public survey, provide a legal description of the claim \_\_\_\_\_

**LOCATION NOTICE FOR LODE MINING CLAIM**

NOTICE IS HEREBY GIVEN that the Golden  
Eagle lode mining claim has been located  
by Keith George whose current mailing  
address is 33795 So. Park Lane  
Black Canyon City az. 85324.

RECEIVED  
BLM  
Date  
Stamp  
2015 DEC 16 P 2:48  
PHOENIX, ARIZONA

The general course of this claim is East-West and it is situated in Yavapai  
County, Arizona. This claim is 1500 feet in length and 600 feet in width. This claim runs  
from the location monument on which this location notice is posted approximately 1500 feet in a  
East direction to the East end line and 1500 feet in a West direction to the  
West end line. This claim is marked by six monuments, one at each corner and one at the center of each  
end line of the claim.

The location monument on which this notice is posted is situated within Section 14, Township 9  
N, Range 3 E, Gila Salt River Base and Meridian, Arizona and this claim encompasses portions  
of the following quarter section (s), section (s), Township (s) and Range (s) North West  
quarter of Section 14, Township 9N, Range 3 East,  
Gila Salt River Base and Meridian, Arizona.

The locality of this claim with reference to some natural object or permanent monument and additional information  
(if any) concerning its locality are as follows: The South-West corner of  
claim is approximately 1000 ft. North West of  
US/M, 1272.

DATED AND POSTED on the ground this 18 day of September, 2015.

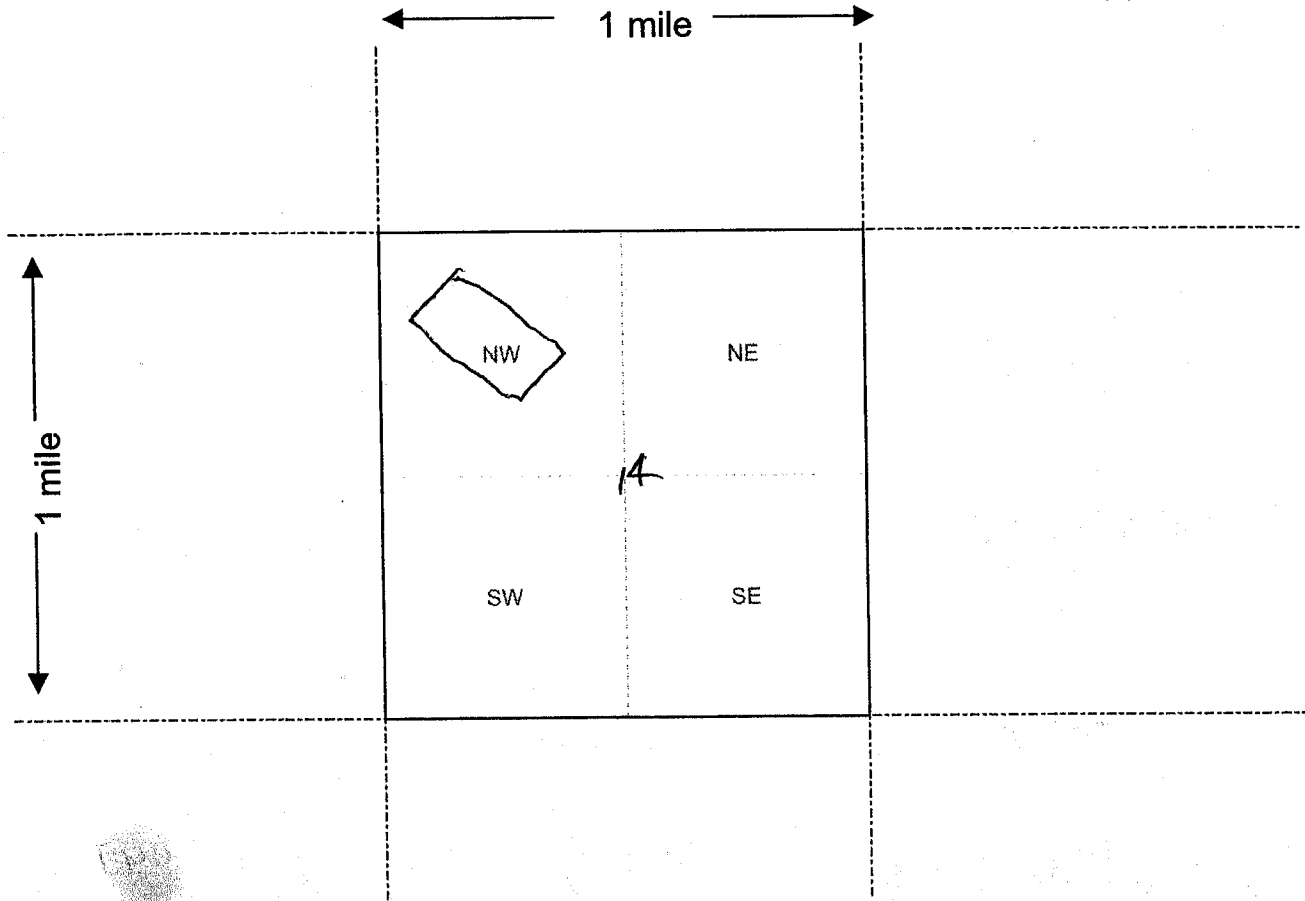
LOCATOR (s) Keith George

Form MCF100  
Revised July 2005

AMC435547

MINING CLAIM MAP

Lode ( ) Placer ( )



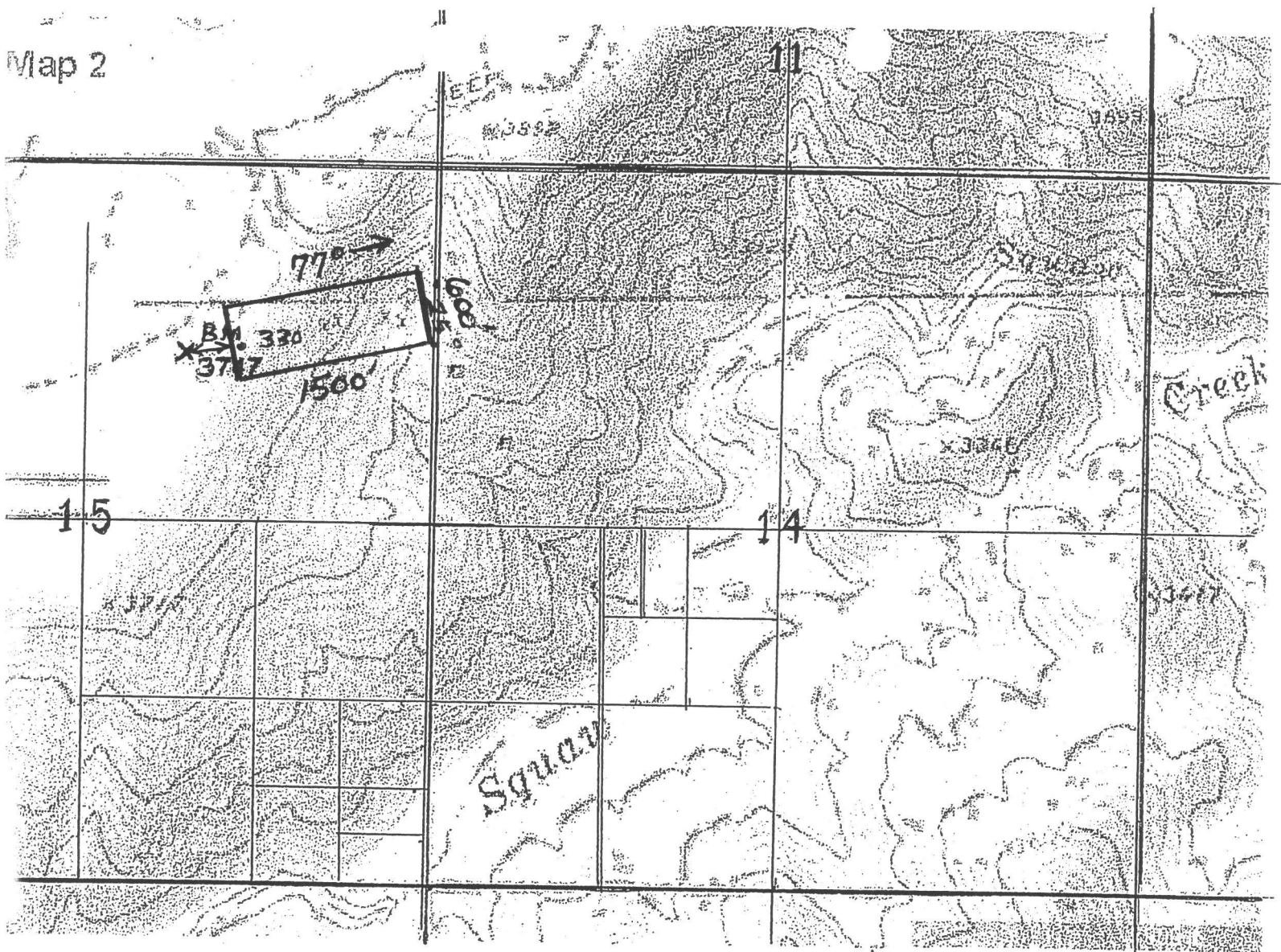
Scale : 1" = 2000 feet



1. The above map depicts the Gold Eagle mining claim, which is located in Section (s) 14, Township 9 N., Range 3 E, Gila and Salt River Base and Meridian, Yavapai County, Arizona.
2. The type of corner and location monuments used are as follows: Rock Corners  
2" X 2" X 4' Stakes
3. The bearings and distances in degrees and feet between claim corners are as depicted on the map.

Form MCF100a  
Revised July 2005





Scale: 1" = 1200'



1. The above map depicts the ONTARIO mining claim, which is located in Section (s) 15, Township 9 N, Range 3 E, Gila and Salt River Base and Meridian, YAVAPAI County, Arizona. Total claim acreage is 20

2. The type of corner and location monuments used are as follows: ROCK CORNER AND 2" X 2" WOOD POST 4'

3. The bearings and distances in degrees and feet between claim corners and to a public land survey monument are as depicted on the map.

4. If the claim is a placer or millsite claim with exterior limits conforming to legal subdivisions of the public survey, provide a legal description of the claim \_\_\_\_\_



LOCATION NOTICE FOR LODE MINING CLAIM

NOTICE IS HEREBY GIVEN that the Ontario  
\_\_\_\_\_ lode mining claim has been located

by Keith George whose current mailing  
address is 33795 So Park Lane  
Black Canyon City, AZ 85324

BLM  
Date  
Stamp

RECEIVED  
BLM AZ STATE OFFICE  
2015 DEC 16 P 2:49  
PHOENIX, ARIZONA

The general course of this claim is East-West and it is situated in Yavapai  
County, Arizona. This claim is 1500 feet in length and 600 feet in width. This claim runs  
from the location monument on which this location notice is posted approximately 1500 feet in a  
east direction to the East end line and 1500 feet in a West direction to the  
West end line. This claim is marked by six monuments, one at each corner and one at the center of each  
end line of the claim.

The location monument on which this notice is posted is situated within Section 145, Township 9  
N, Range 3 E, Gila Salt River Base and Meridian, Arizona and this claim encompasses portions  
of the following quarter section (s), section (s), Township (s) and Range (s) North East quarter  
of Section 15, Township 9 N. Range 3 E.  
Gila Salt River Base and Meridian, Arizona.

The locality of this claim with reference to some natural object or permanent monument and additional information  
(if any) concerning its locality are as follows: the South East Corner of  
Claim is approximately 1000' Northwest of  
USM 1272.

DATED AND POSTED on the ground this 18th day of September, 2015.

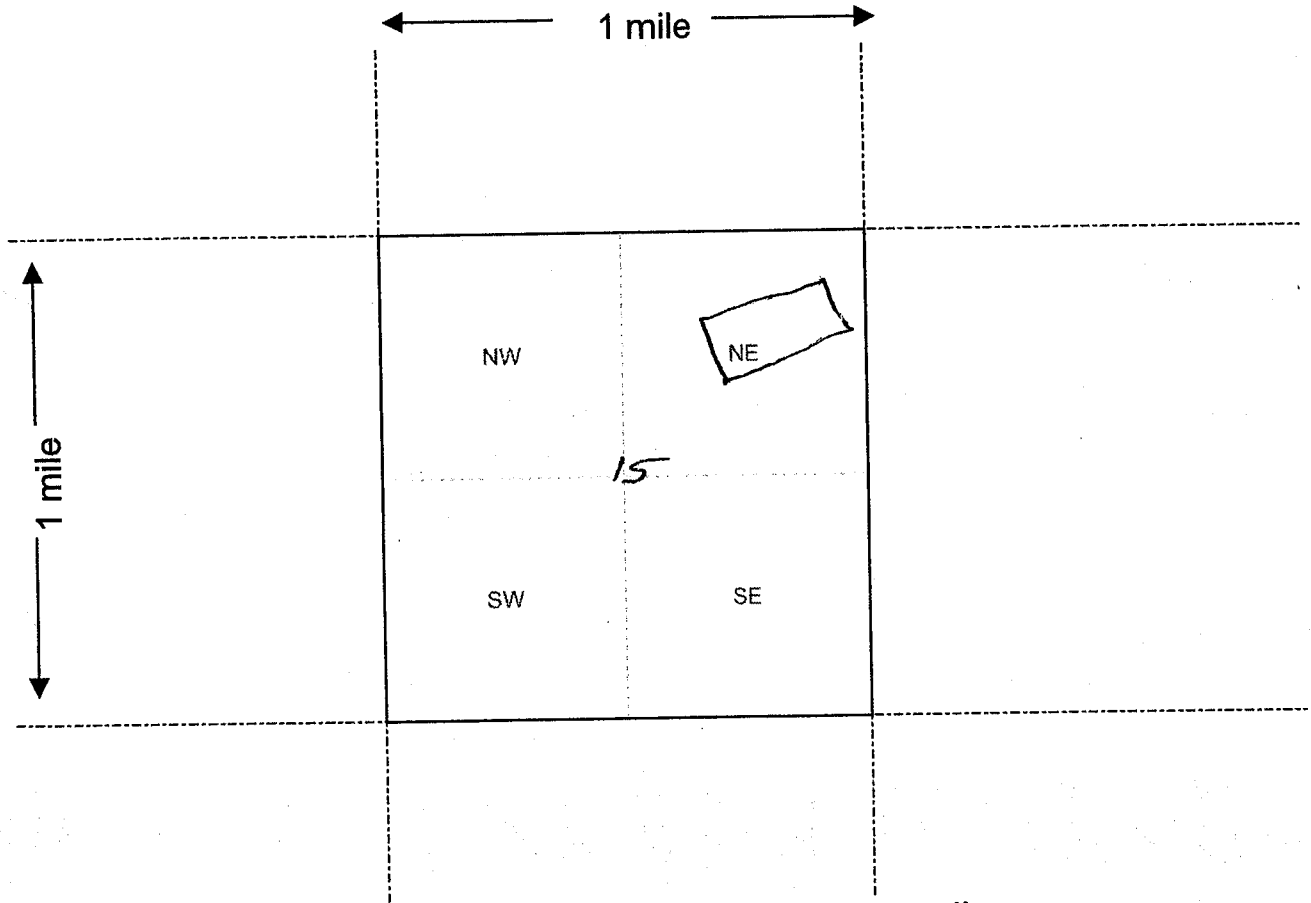
LOCATOR (s) Keith George

AMC 435548

Form MCF100  
Revised July 2005

MINING CLAIM MAP

Lode ( ) Placer ( )



Scale : 1" = 2000 feet



1. The above map depicts the ONTARIO mining claim, which is located in Section (s) 15, Township 9 N, Range 3 E, Gila and Salt River Base and Meridian, \_\_\_\_\_ County, Arizona.

2. The type of corner and location monuments used are as follows: Rock corner,  
2"x2"x4' stakes

3. The bearings and distances in degrees and feet between claim corners are as depicted on the map.

Form MCF100a  
Revised July 2005

LOCATION NOTICE FOR LODE MINING CLAIM

Amendment BLM Serial # AMC# 435549

NOTICE IS HEREBY GIVEN that the ONTARIO  
MILLSITE lode mining claim has been located  
by KEITH GEORGE whose current mailing  
address is 33795 S. PARK LANE

RECEIVED  
BLM AZ STATE OFFICE  
2016 MAY 20 A 10:29  
TUCSON, ARIZONA  
BLM  
Date  
Stamp

The general course of this claim is NORTH - SOUTH and it is situated in YAVAPAI  
County, Arizona. This claim is 660 feet in length and 330 feet in width.

5 Total Claim Acreage. This claim runs from the location monument on which this location notice  
is posted on the centerline of the claim approximately - feet in a - direction to the -  
end line and - feet in a - direction to the - end line. This claim is marked by six  
monuments, one at each corner and one at the center of each end line of the claim.

The location monument on which this notice is posted is situated within Section 14, Township 9  
N., Range 3 E., Gila Salt River Base and Meridian, Arizona and this claim encompasses portions  
of the following quarter section(s), section(s), Township(s) and Range(s) SW 1/4 OF SECTION 14  
T. 9 N. R. 2 E.

Gila Salt River Base and Meridian, Arizona.

The locality of this claim with reference to some natural object or permanent monument and additional information  
(if any) concerning its locality are as follows: THE NW CORNER IS 4000' SE OF  
THE BENCH MARK # BM 3747

The above information is shown on the attached map.

DATED AND POSTED on the ground this 18 day of SEPTEMBER, 20 15.

LOCATOR(s)  AGENT

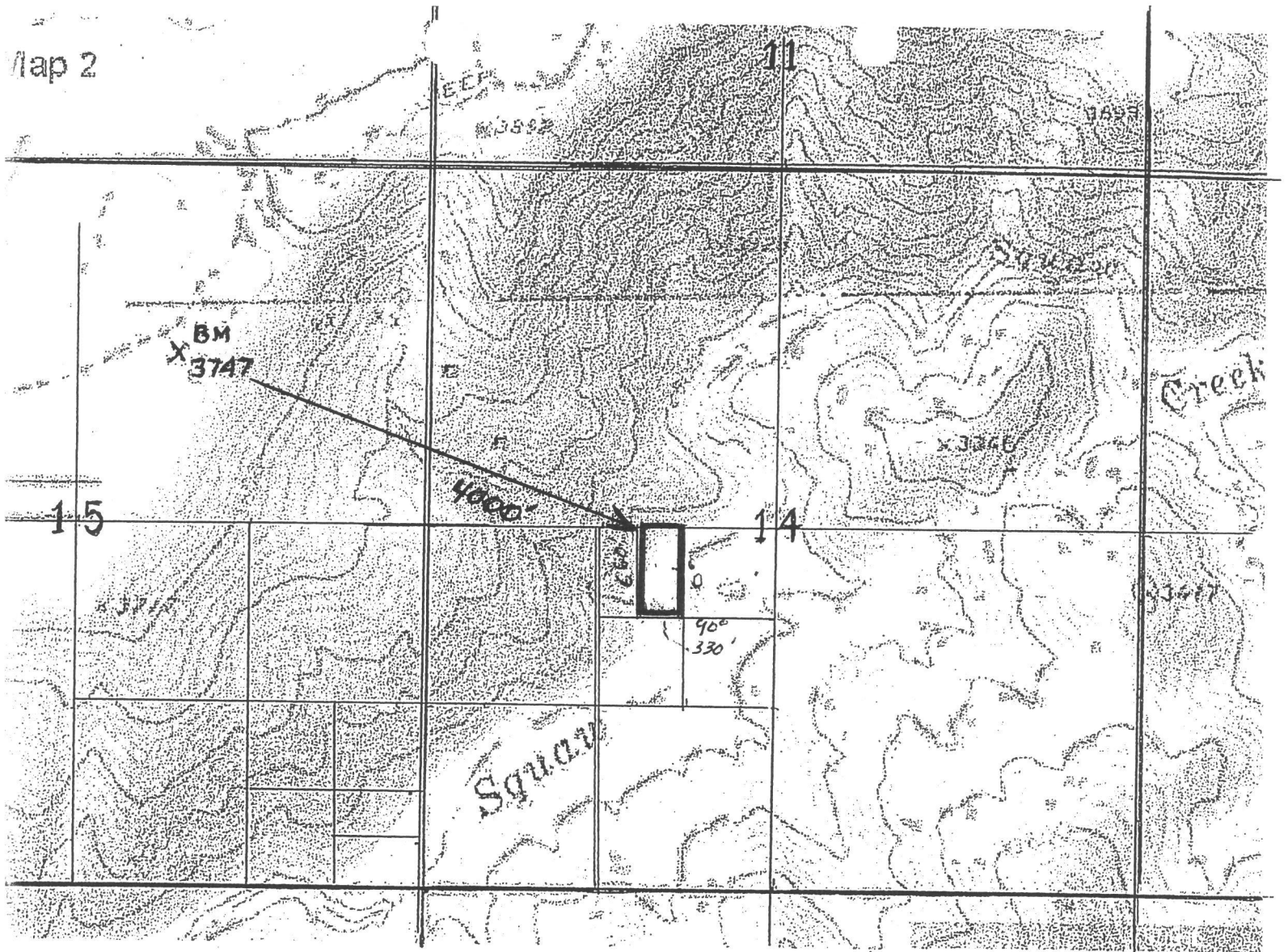
Print Name(s) KEITH GEORGE

Signature(s) [Signature]

Form MCF100  
Revised July 2014

This form is available from the Arizona Geological Survey and may be reproduced.

AMC 435549



Scale: 1" = 1200'



1. The above map depicts the ONTARIO MILLSITE mining claim, which is located in Section (s) 14, Township 9 N, Range 3 E, Gila and Salt River Base and Meridian, YAVAPAI County, Arizona. Total claim acreage is 5
2. The type of corner and location monuments used are as follows: ROCK CAGIN AND 2" X 2" WOOD POSTS 4'
3. The bearings and distances in degrees and feet between claim corners and to a public land survey monument are as depicted on the map.
4. If the claim is a placer or millsite claim with exterior limits conforming to legal subdivisions of the public survey, provide a legal description of the claim E 1/2 OF THE NW 1/4 OF THE NE 1/4 OF THE SW 1/4 OF SECTION 14 T. 9 N. R. 2 E.

Form MCF100a  
Revised July 2014

This form is available from the Arizona Geology Survey and may be reproduced.

MILLSITE  
LOCATION NOTICE FOR LODE MINING CLAIM

NOTICE IS HEREBY GIVEN that the Ontario  
MILLSITE  
-loade mining claim has been located

by Keith George whose current mailing  
address is 33795 So. Park Lane,  
Black Canyon City, Az. 85314

RECEIVED  
BLM AZ STATE OFF  
2015 DEC 16 P 2:49  
PHOENIX, ARIZONA  
BLM  
Date  
Stamp

The general course of this claim is East, West and it is situated in Yavapai  
County, Arizona. This claim is 700 feet in length and 300 feet in width. This claim runs  
from the location monument on which this location notice is posted approximately 700 feet in a  
E direction to the E end line and 700 feet in a W direction to the  
W end line. This claim is marked by six monuments, one at each corner and one at the center of each  
end line of the claim.

The location monument on which this notice is posted is situated within Section 15, Township 9  
N, Range 3 E, Gila Salt River Base and Meridian, Arizona and this claim encompasses portions  
of the following quarter section (s), section (s), Township (s) and Range (s) South-East  
Quarter Section 15, Township 9N, Range 3 East,  
Gila Salt River Base and Meridian, Arizona.

The locality of this claim with reference to some natural object or permanent monument and additional information  
(if any) concerning its locality are as follows: The Southeast corner of claim  
is approximately 1,400ft. South East of  
USLM, 1273

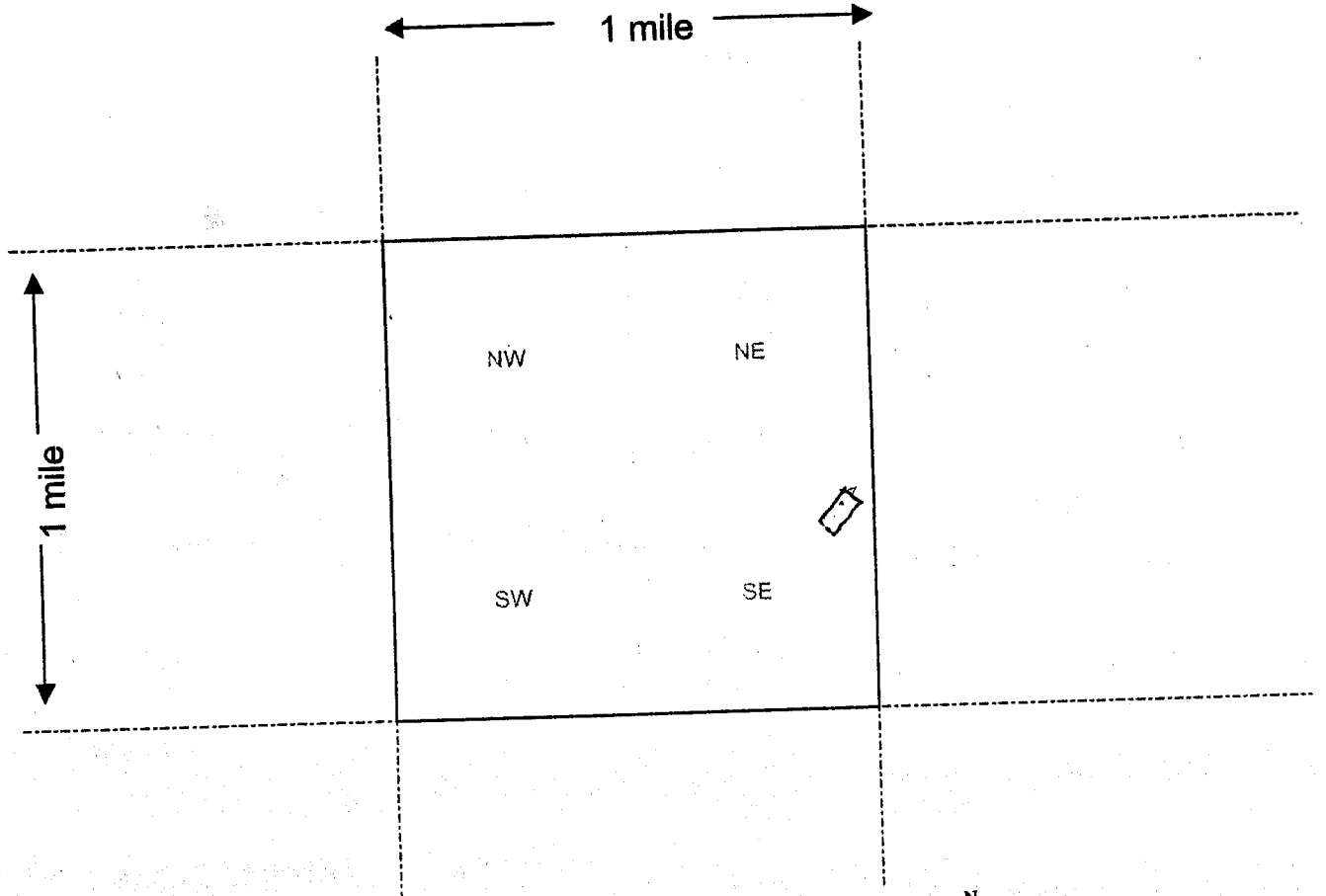
DATED AND POSTED on the ground this 18<sup>th</sup> day of September, 20 15.

LOCATOR (s) George

AMC435549

**MINING CLAIM MAP**

Lode ( ) Placer ( )



Scale : 1" = 2000 feet

1. The above map depicts the Dartford <sup>mill site</sup> mining claim, which is located in Section (s) 15, Township 9 N, Range 3 E, Gila and Salt River Base and Meridian, Yavapai County, Arizona.
2. The type of corner and location monuments used are as follows: Rock Cairn  
2'x2'x4' steel
3. The bearings and distances in degrees and feet between claim corners are as depicted on the map.

Form MCF100a  
Revised July 2005

**LOCATION NOTICE FOR LODE MINING CLAIM**

NOTICE IS HEREBY GIVEN that the Rackensack  
\_\_\_\_\_ lode mining claim has been located

by Keith George whose current mailing

address is 33795 So. Park Lane

Black Canyon City, Az. 85324

The general course of this claim is East West and it is situated in Maricopa

County, Arizona. This claim is 1500 feet in length and 600 feet in width. This claim runs

from the location monument on which this location notice is posted approximately 1500 feet in a

W direction to the W end line and 1500 feet in a E direction to the

E end line. This claim is marked by six monuments, one at each corner and one at the center of each end line of the claim.

The location monument on which this notice is posted is situated within Section 33, Township 7  
N, Range 5 E, Gila Salt River Base and Meridian, Arizona and this claim encompasses portions

of the following quarter section (s), section (s), Township (s) and Range (s) South-West  
quarter of section 33, Township 7N, Range 5E,  
Gila Salt River Base and Meridian, Arizona.

The locality of this claim with reference to some natural object or permanent monument and additional information (if any) concerning its locality are as follows: The South West corner of claim

is approximately 2000 ft. East of South-West  
corner of Section 33, Township 7N, Range 5E

DATED AND POSTED on the ground this 19<sup>th</sup> day of Sept, 2015.

LOCATOR (s) George

BLM  
Date  
Stamp

PHOENIX, ARIZONA

2015 DEC 16 P 2:53

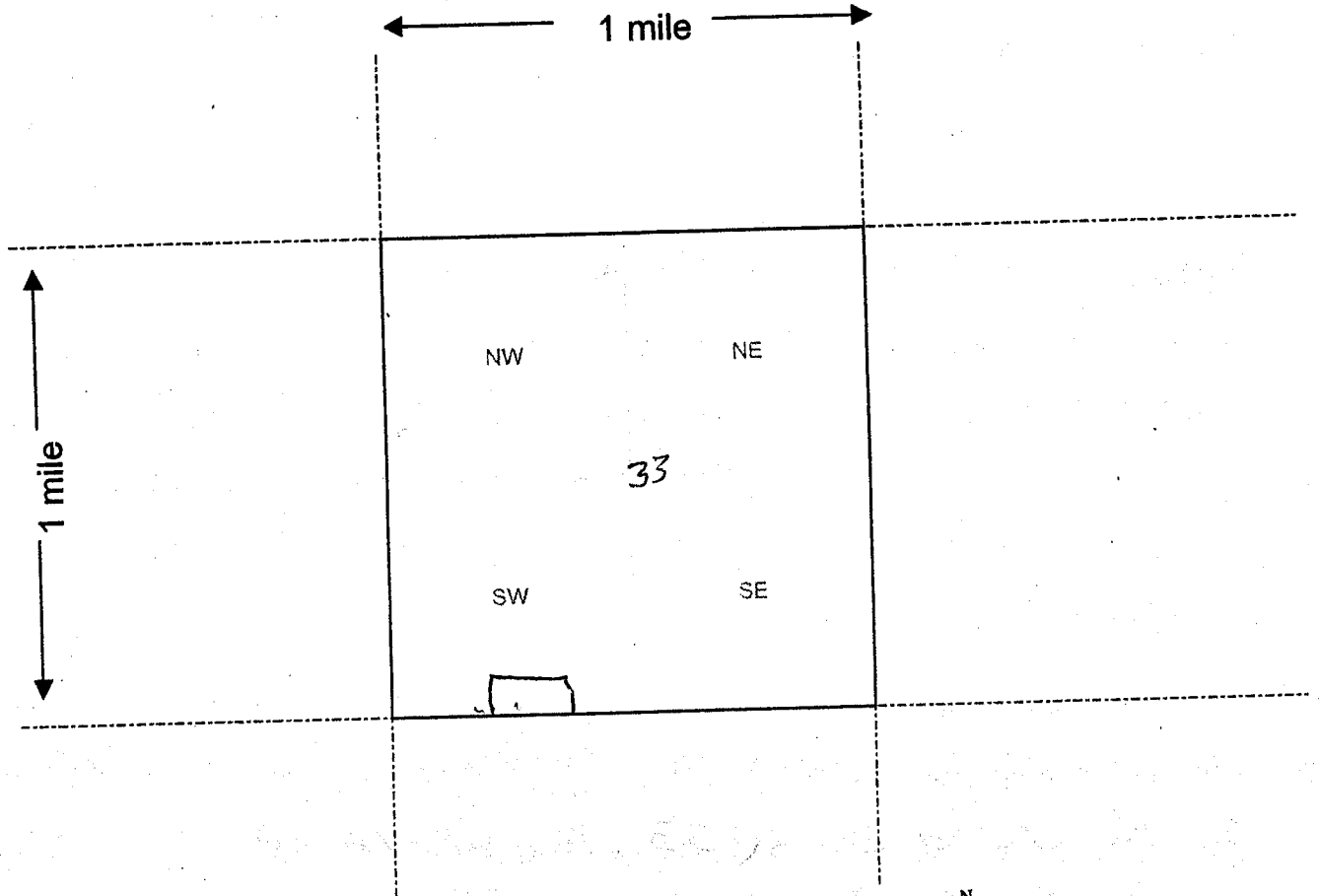
RECEIVED  
BLM AZ STATE OFFICE

AMC 435550

Form MCF100  
Revised July 2005

**MINING CLAIM MAP**

Lode ( ) Placer ( )



Scale : 1" = 2000 feet

1. The above map depicts the Railensuek mining claim, which is located in Section (s) 33, Township 7 N, Range 5 E, Gila and Salt River Base and Meridian, Maricopa County, Arizona.
2. The type of corner and location monuments used are as follows: 2" x 2" x 4' Steaks.
3. The bearings and distances in degrees and feet between claim corners are as depicted on the map.

Form MCF100a  
Revised July 2005



LOCATION NOTICE FOR LODE MINING CLAIM


Amendment BLM Serial # AMC # 435551

NOTICE IS HEREBY GIVEN that the REINDEER

\_\_\_\_\_ lode mining claim has been located

by KEITH GEORGE whose current mailing

address is 33795 S. PARK LANE



The general course of this claim is NE - SW and it is situated in YAVAPAI

County, Arizona. This claim is 1500 feet in length and 600 feet in width.

20 Total Claim Acreage. This claim runs from the location monument on which this location notice is posted on the centerline of the claim approximately 10 feet in a NE direction to the NE end line and 1490 feet in a SW direction to the SW end line. This claim is marked by six monuments, one at each corner and one at the center of each end line of the claim.

The location monument on which this notice is posted is situated within Section 15, Township 9 N, Range 3 E, Gila Salt River Base and Meridian, Arizona and this claim encompasses portions of the following quarter section(s), section(s), Township(s) and Range(s) SE 1/4 SECTION 15 T. 9 N. R. 2 E.

Gila Salt River Base and Meridian, Arizona.

The locality of this claim with reference to some natural object or permanent monument and additional information (if any) concerning its locality are as follows: THE NE CORNER IS 1500' SOUTH OF THE BENCH MARK # BM 3747

\_\_\_\_\_ The above information is shown on the attached map.

DATED AND POSTED on the ground this 18 day of SEPTEMBER, 20 15.

LOCATOR(s)  AGENT

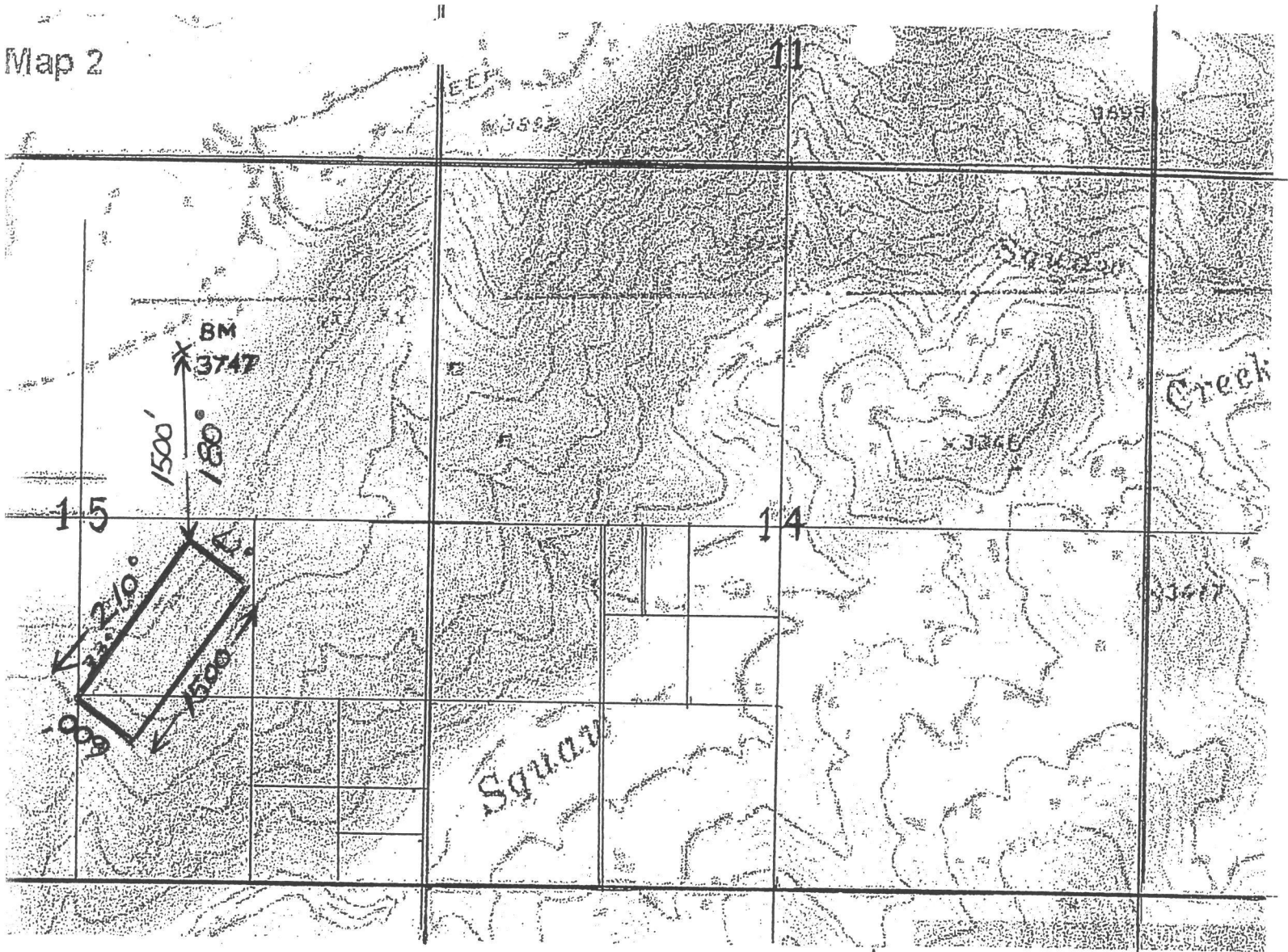
Print Name(s) KEITH GEORGE

Signature(s) [Signature]

Form MCF100 Revised July 2014

This form is available from the Arizona Geological Survey and may be reproduced.

AMC 435551



Scale: 1" = 1200'



1. The above map depicts the REINDEER mining claim, which is located in Section (s) 15, Township 9 N, Range 3 E, Gila and Salt River Base and Meridian, YAVAPAI County, Arizona. Total claim acreage is 20
2. The type of corner and location monuments used are as follows: ROCK CORNER AND 2" x 2" WOOD POSTS 4'
3. The bearings and distances in degrees and feet between claim corners and to a public land survey monument are as depicted on the map.
4. If the claim is a placer or millsite claim with exterior limits conforming to legal subdivisions of the public survey, provide a legal description of the claim \_\_\_\_\_

LOCATION NOTICE FOR LODE MINING CLAIM

NOTICE IS HEREBY GIVEN that the Reindeer  
\_\_\_\_\_ lode mining claim has been located

by Keith George whose current mailing

address is 33795 So. Park Lane

Black Canyon City, AZ 85324

The general course of this claim is North-South and it is situated in Yavapai  
County, Arizona. This claim is 1500 feet in length and 600 feet in width. This claim runs

from the location monument on which this location notice is posted approximately 1500 feet in a  
SW direction to the SW end line and 1500 feet in a NE direction to the  
NE end line. This claim is marked by six monuments, one at each corner and one at the center of each  
end line of the claim.

The location monument on which this notice is posted is situated within Section 15, Township 9  
N, Range 3 E, Gila Salt River Base and Meridian, Arizona and this claim encompasses portions

of the following quarter section (s), section (s), Township (s) and Range (s) South East

quarter of Section 15, Township 9N, Range 3E,

Gila Salt River Base and Meridian, Arizona.

The locality of this claim with reference to some natural object or permanent monument and additional information

(if any) concerning its locality are as follows: the North East corner of  
claim is approximately 1400 Feet South West  
of USLM 1272.

DATED AND POSTED on the ground this 18<sup>th</sup> day of September, 2015.

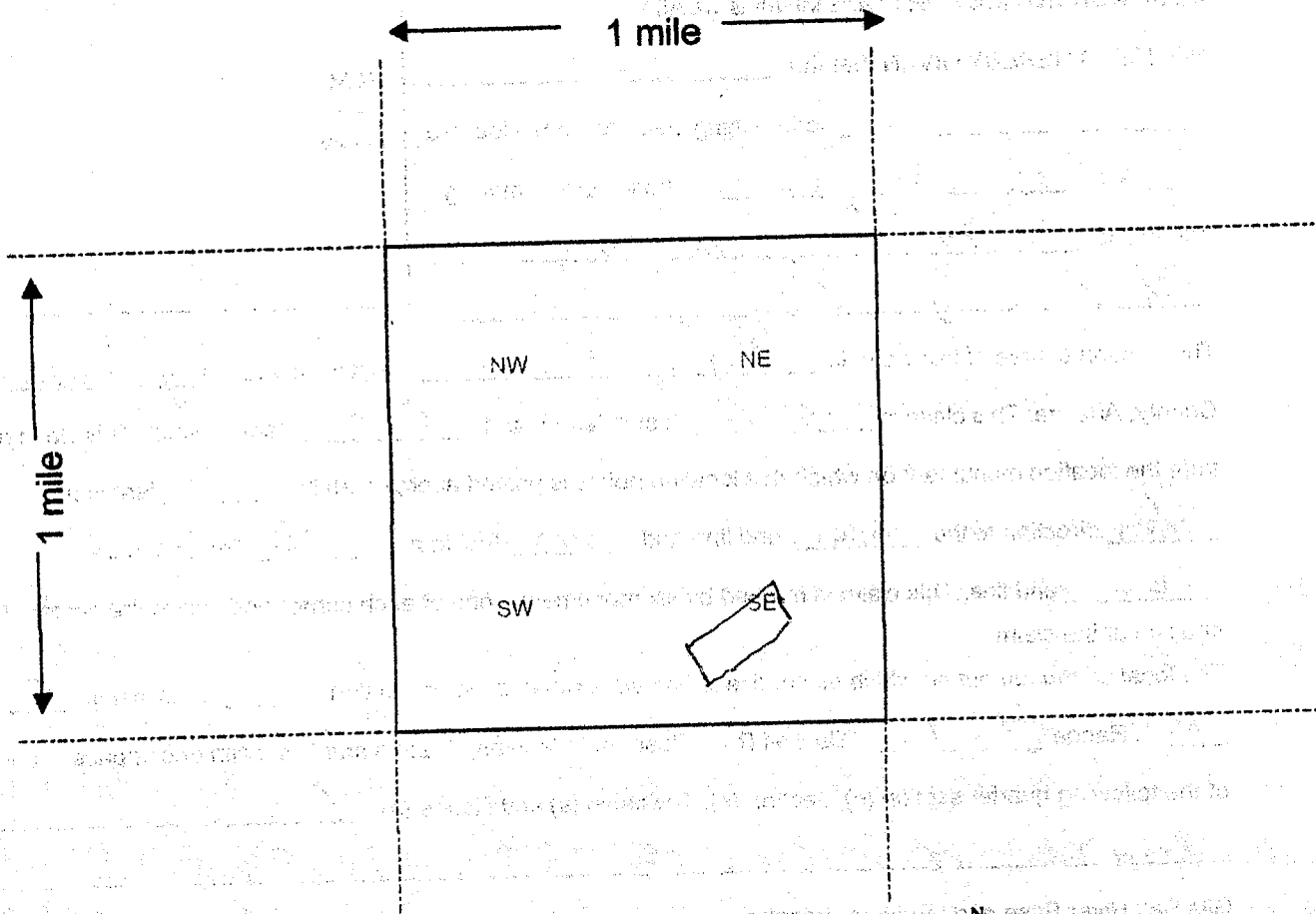
LOCATOR (s) Keith George

RECEIVED  
BLM AZ STATE OFFICE  
PHOENIX, ARIZONA  
2015 DEC 16 P 2:49

AMC435551

**MINING CLAIM MAP**

Lode ( ) Placer ( )



Scale : 1" = 2000 feet

1. The above map depicts the Reindeer mining claim, which is located in Section (s) 15, Township 9 N, Range 3 E, Gila and Salt River Base and Meridian, Yavapai County, Arizona.
2. The type of corner and location monuments used are as follows: Rock Cassin  
2" x 2" x 4' Stake
3. The bearings and distances in degrees and feet between claim corners are as depicted on the map.

Form MCF100a  
Revised July 2005

LOCATION NOTICE FOR LODE MINING CLAIM

Amendment BLM Serial # AMC # 435552


NOTICE IS HEREBY GIVEN that the WRAPS

\_\_\_\_\_ lode mining claim has been located

by KEITH GEORGE whose current mailing

address is 33795 S. PARK LANE

BLACK CANYON CITY, AZ. 85324



The general course of this claim is NE - SW and it is situated in YAVAPAI

County, Arizona. This claim is 1500 feet in length and 600 feet in width.

20 Total Claim Acreage. This claim runs from the location monument on which this location notice is posted on the centerline of the claim approximately 10 feet in a NE direction to the NE end line and 1490 feet in a SW direction to the SW end line. This claim is marked by six monuments, one at each corner and one at the center of each end line of the claim.

The location monument on which this notice is posted is situated within Section 15, Township 9 N, Range 3 E., Gila Salt River Base and Meridian, Arizona and this claim encompasses portions of the following quarter section(s), section(s), Township(s) and Range(s) NE 1/4 AND SE 1/4 OF SECTION 15 T.9N. R.3E.

Gila Salt River Base and Meridian, Arizona.

The locality of this claim with reference to some natural object or permanent monument and additional information (if any) concerning its locality are as follows: THE SW CORNER IS 1830' SOUTH OF THE BENCH MARK # BM 3747

\_\_\_\_\_ The above information is shown on the attached map.

DATED AND POSTED on the ground this 18 day of SEPTEMBER, 20 15.

LOCATOR(s)  AGENT

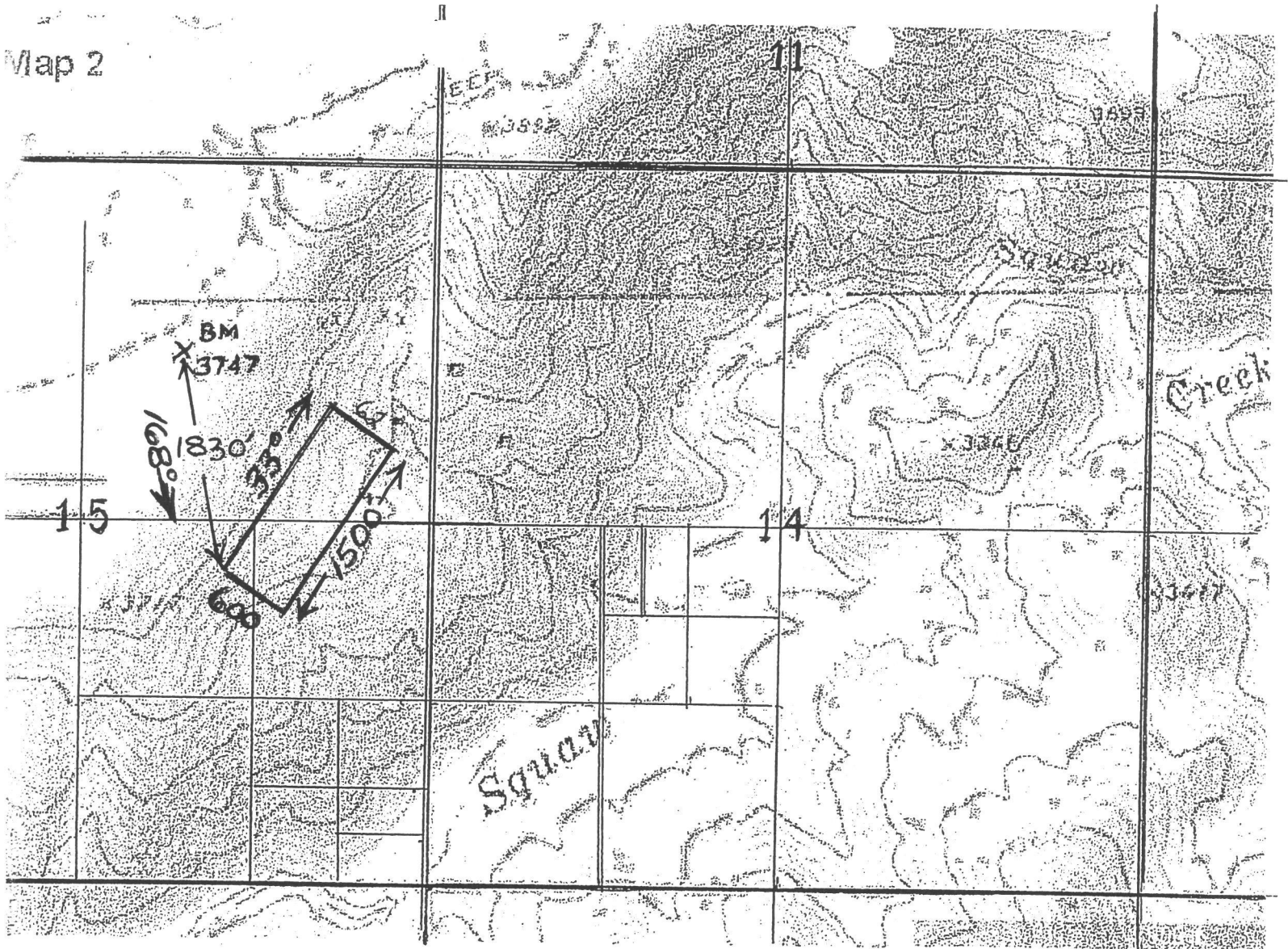
Print Name(s) KEITH GEORGE

Signature(s) [Handwritten Signature]

Form MCF100  
Revised July 2014

This form is available from the Arizona Geological Survey and may be reproduced.

AMC 435552



Scale: 1" = 1200'



1. The above map depicts the WRAPS mining claim, which is located in Section (s) 15, Township 9 N, Range 3 E, Gila and Salt River Base and Meridian, YAVAPAI County, Arizona. Total claim acreage is 20
2. The type of corner and location monuments used are as follows: ROCK CARIN AND 2" X 2" WOOD POSTS 4'
3. The bearings and distances in degrees and feet between claim corners and to a public land survey monument are as depicted on the map.
4. If the claim is a placer or millsite claim with exterior limits conforming to legal subdivisions of the public survey, provide a legal description of the claim \_\_\_\_\_

LOCATION NOTICE FOR LODE MINING CLAIM

NOTICE IS HEREBY GIVEN that the Wraps  
\_\_\_\_\_ lode mining claim has been located

by Keith George whose current mailing

address is 33795 So. Park Lane

Black Canyon City, AZ 85324

The general course of this claim is North-South and it is situated in Yavapai  
County, Arizona. This claim is 1500 feet in length and 600 feet in width. This claim runs

from the location monument on which this location notice is posted approximately 1500 feet in a  
S.W. direction to the S.W. end line and 1500 feet in a N.W. direction to the  
N.W. end line. This claim is marked by six monuments, one at each corner and one at the center of each  
end line of the claim.

The location monument on which this notice is posted is situated within Section 15, Township 9  
N, Range 3 E, Gila Salt River Base and Meridian, Arizona and this claim encompasses portions  
of the following quarter section (s), section (s), Township (s) and Range (s) South east  
quarter of Section 15, Township 9N, Range 3 E,  
Gila Salt River Base and Meridian, Arizona.

The locality of this claim with reference to some natural object or permanent monument and additional information  
(if any) concerning its locality are as follows: The North East corner of  
claim is approximately 400' North west of  
USM 1272.

DATED AND POSTED on the ground this 18<sup>th</sup> day of September, 20 15.

LOCATOR (s) Keith George

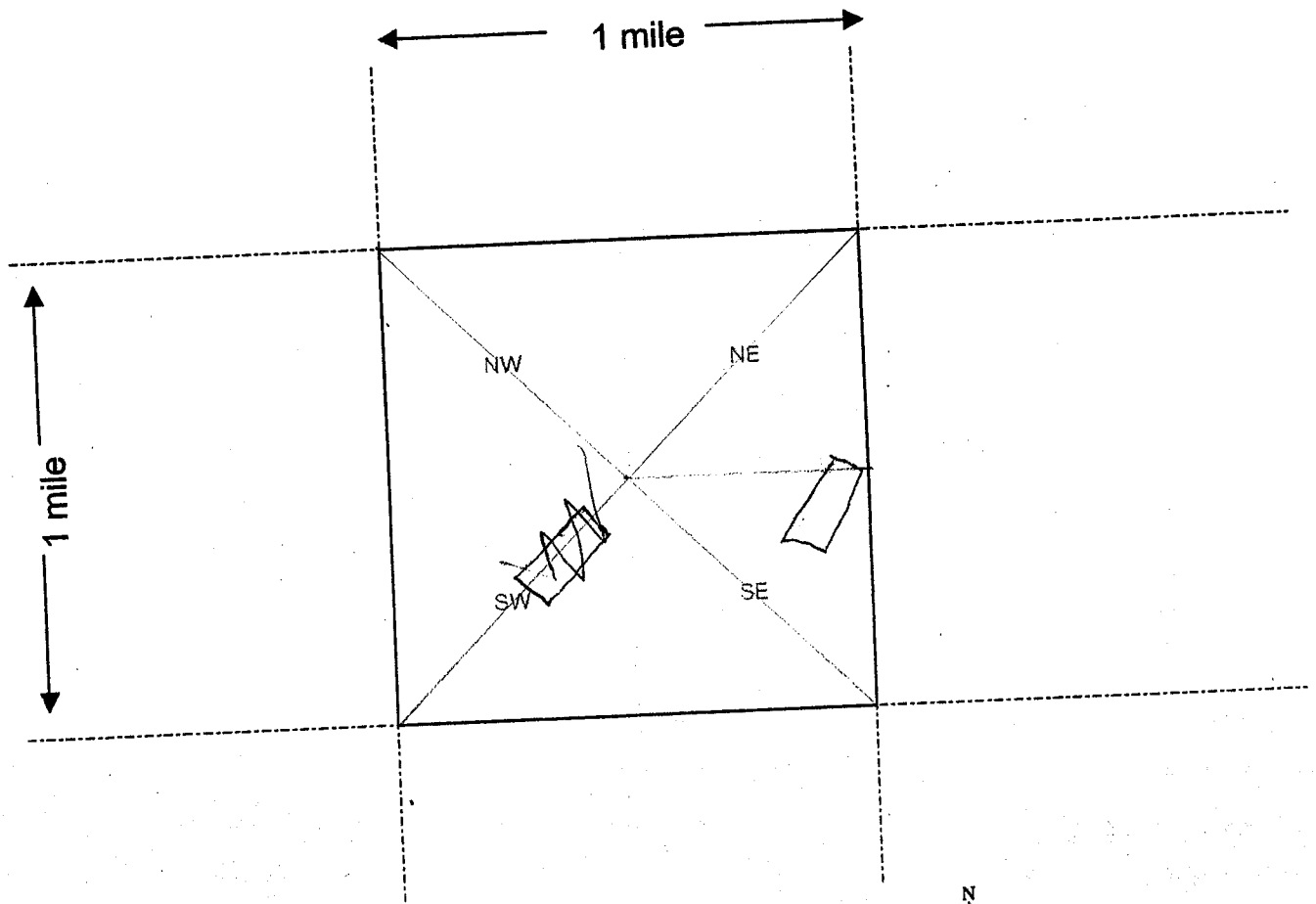
RECEIVED  
SLM AZ STATE OFFICE  
2015 DEC 16 P 2:49  
PHOENIX, ARIZONA  
BLM  
Date  
Stamp

AMC435552

Form MCF100  
Revised July 2005

**MINING CLAIM MAP**

Lode ( ) Placer ( )



Scale : 1" = 2000 feet

1. The above map depicts the wraps mining claim, which is located in Section (s) 15, Township 9 N, Range 3 E, Gila and Salt River Base and Meridian, Yavapai County, Arizona.
2. The type of corner and location monuments used are as follows: Rock Corrin,  
2" x 2" x 4' Steak
3. The bearings and distances in degrees and feet between claim corners are as depicted on the map.

Form MCF100a  
Revised July 2005



DEPARTMENT OF INTERIOR  
BUREAU OF LAND MANAGEMENT

Input Parameters for Geographic Report with Land

System Id = CR

Admin State = AZ

Geo State =

Casetype Begins With

Case Disp Txt = AUTHORIZED, CANCELLED, EXPIRED, PENDING, REJECTED, RELINQUISHED, WITHDRAWN

Mer Twp Rng =

Section =

Mtrs = 14 0070N 0050E 033, 14 0070N 0050E 999

Commodity =

Commodity Txt =

Pending Org =

Pend Org Decode =

Total Rows Returned: 0

Input Parameters for Geographic Report with Land

System Id = CR

Admin State = AZ

Geo State =

Casetype Begins With

Case Disp Txt = AUTHORIZED, CANCELLED, EXPIRED, PENDING, REJECTED, RELINQUISHED, WITHDRAWN

Mer Twp Rng =

Section =

Mtrs = 14 0090N 0030E 013, 14 0090N 0030E 999

Commodity =

Commodity Txt =

Pending Org =

Pend Org Decode =

Total Rows Returned: 0

DEPARTMENT OF INTERIOR  
BUREAU OF LAND MANAGEMENT

Input Parameters for Geographic Report with Land

System Id = CR

Admin State = AZ

Geo State =

Casetype Begins With

Case Disp Txt = AUTHORIZED, CANCELLED, EXPIRED, PENDING, REJECTED, RELINQUISHED, WITHDRAWN

Mer Twp Rng =

Section =

Mtrs = 14 0090N 0030E 014, 14 0090N 0030E 015, 14 0090N 0030E 999

Commodity =

Commodity Txt =

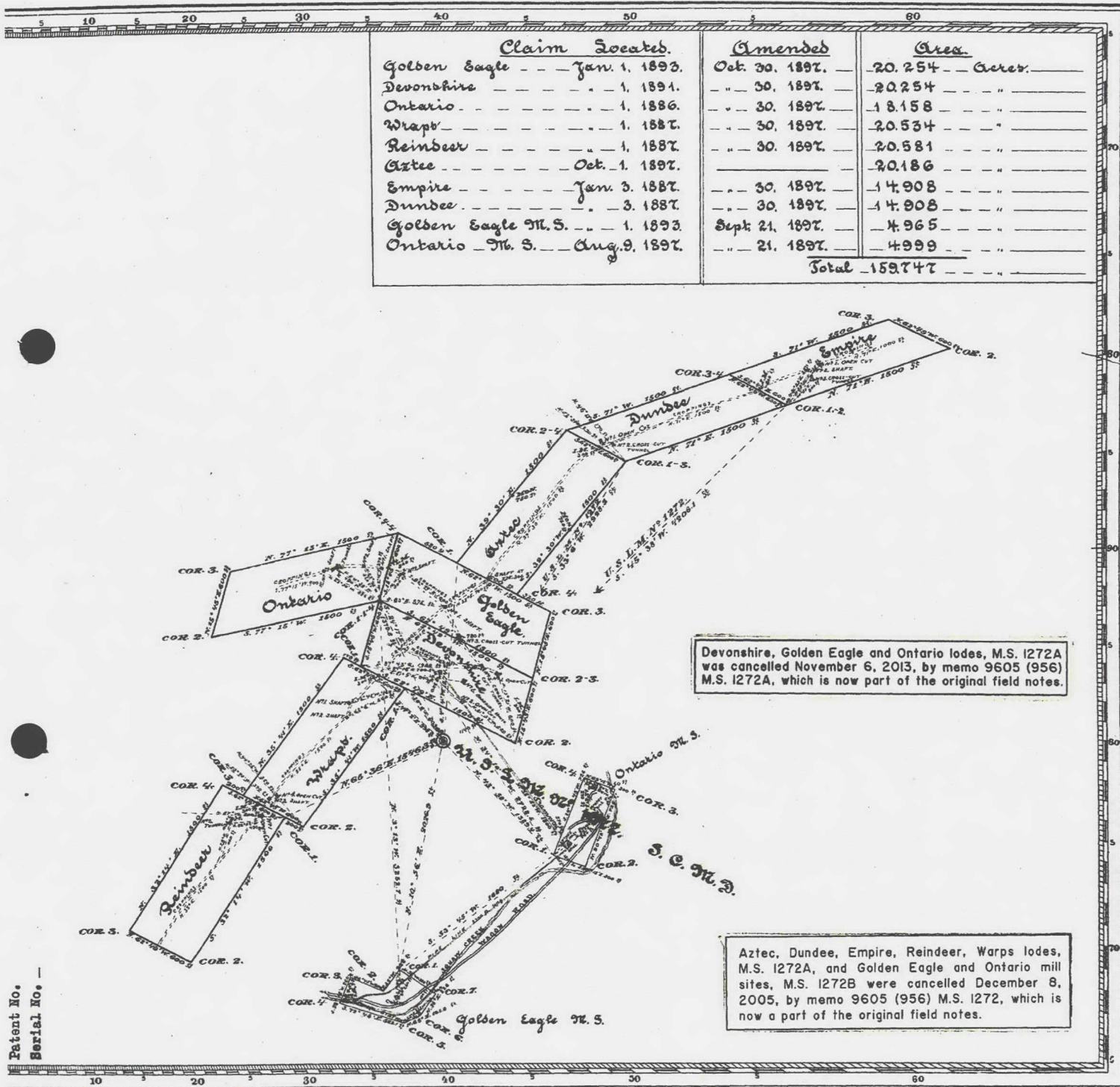
Pending Org =

Pend Org Decode =

Total Rows Returned: 0







Claim Located

Mineral Survey No. 1272 A. &amp; B.

Lot No.

Prescott

Land District

**PLAT**

OF THE CLAIM OF

**A. S. Fuller.**

KNOWN AS THE

Golden Eagle, Devonshire, Ontario,  
Wraps, Reindeer, Aztec,  
Empire and Dundee Lodes and  
Golden Eagle M.S. Ontario Mill Sites.  
IN Squaw or Lost Creek MINING DISTRICT,  
YAVAPAI COUNTY, ARIZONA.

Containing an Area of 159.747 Acres

Scale of 800 Feet to the inch.

Variation 14° 15' E.

SUBMITTED Dec. 11-16, 1897 L

J. J. Fisher

U.S. Deputy Mineral Survey.

The Original Field Notes of the Survey of the Mining Claims  
A. S. Fuller,  
known as the

Golden Eagle, Devonshire, Ontario,  
Wraps, Reindeer, Aztec,  
Empire and Dundee Lodes and  
Golden Eagle M.S. Ontario Mill Sites.

from which this plat has been made under my direction  
have been examined and approved, and are on file in this file  
and I hereby certify that they furnish such an accurate descrip-  
tion of said Mining Claim as will, if incorporated into a patent  
serve fully to identify the premises, and that such reference  
is made therein to natural objects or permanent monuments  
as will perpetuate, and fix the locus thereof.

I further certify that Five Hundred Dollars worth of labor has  
been expended or improvements made upon said Mining  
Claim by claimant \_\_\_\_\_ or his \_\_\_\_\_ grantors, and the  
said improvements consist of 2 Tunnels, 6 Open Cut  
4 Cross-cut Tunnels, 10 Shafts, Barn, Water Tank  
1800 ft Tramway, 2300 ft Pipe Line, House, Mill  
Engine, Pump Station, Boarding House, Ore Bin & Co  
that the location of said improvements is correctly shown  
upon this plat, and that no portion of said labor or im-  
provements has been included in the estimate of expend-  
tures upon any other claim.

And I further certify that this is a correct plat of said Mining  
Claim made in conformity with said original field notes of a  
survey thereof, and the same is hereby approved.

U.S. Surveyor General's Office.

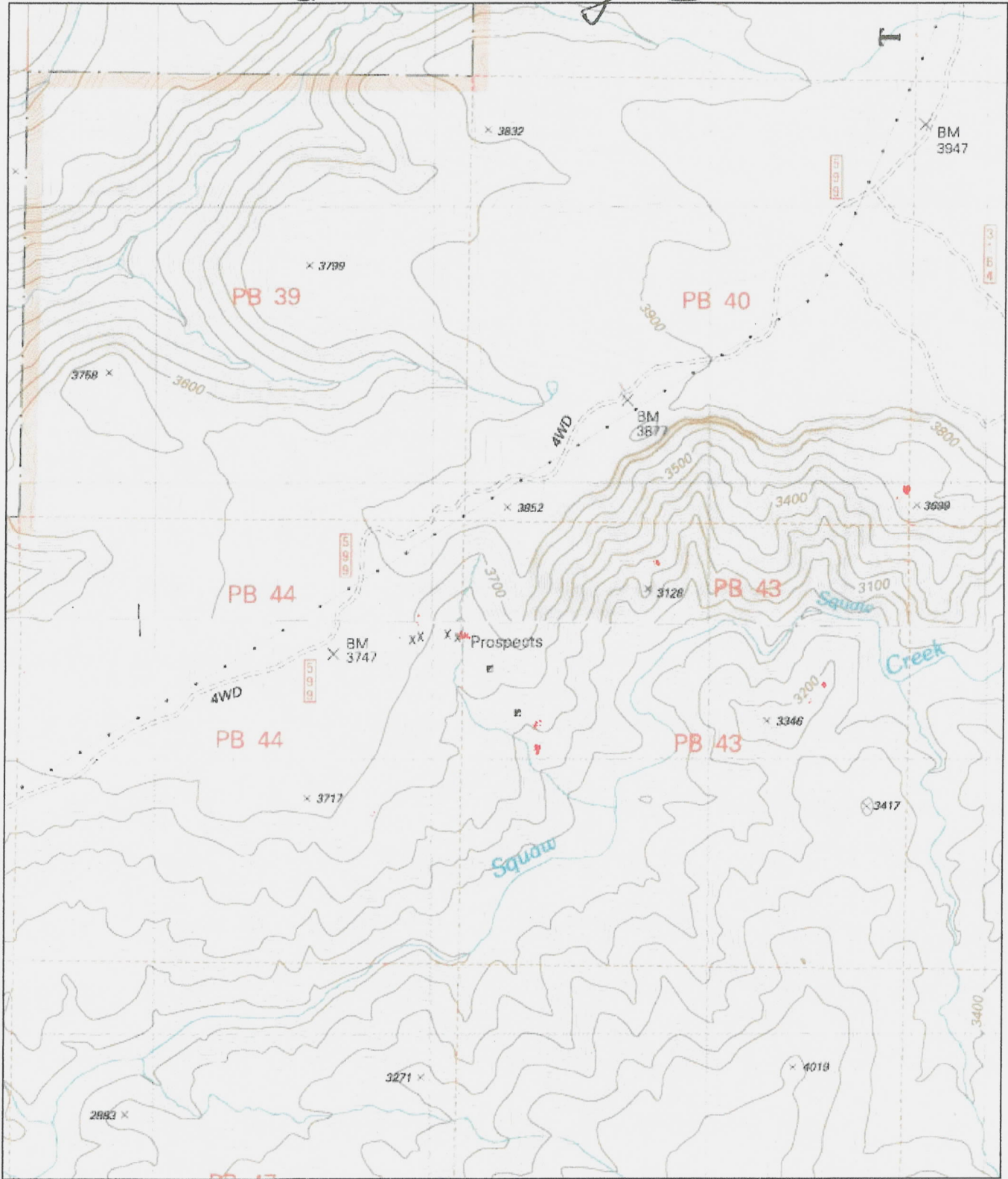
Tucson, Arizona.

March 12, 1898.

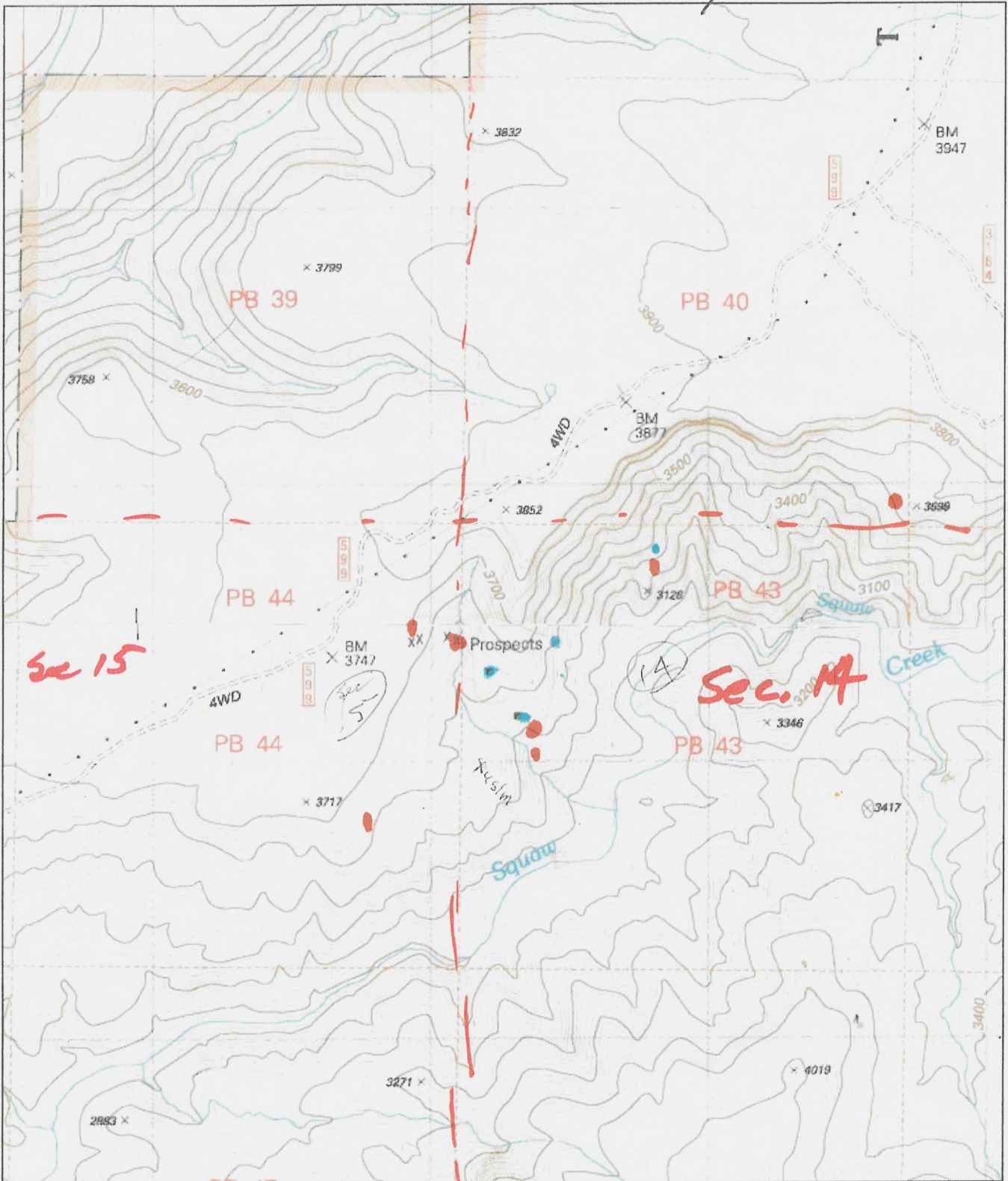
U.S. Surveyor General for

Arizona.

# Golden Eagle



# Golden Eagle



1-33000  
Scale